

A12 Chelmsford to A120 widening scheme

TR010060

9.4 ADDITIONAL PLANS REQUESTED BY THE ExA

Rule 8(1)(k)

Planning Act 2008

Infrastructure Planning (Applications: Prescribed
Forms and Procedure) Regulations 2009

Volume 9

June 2023

Infrastructure Planning

Planning Act 2008

A12 Chelmsford to A120 widening scheme
Development Consent Order 202[]

ADDITIONAL PLANS REQUESTED BY THE ExA

Regulation Number	Rule 8(1)(k)
Planning Inspectorate Scheme Reference	TR010060
Application Document Reference	TR010060/APP/9.4
Author	A12 Project Team, National Highways

Version	Date	Status of Version
Rev 1	January 2023	DEADLINE 1
Rev 2	June 2023	DEADLINE 6

CONTENTS

1 Introduction..... 4

1.1 General..... 4

2 Schedule of Plans included in this Application Document..... 5

Appendix A Additional Land Plans Requested by The ExA 8

1 Introduction

1.1 General

1.1.1 National Highways (the Applicant) has submitted an application under section 37 of the Planning Act 2008 (the “2008 Act”) to the Secretary of State for Transport via the Planning Inspectorate (the Inspectorate) for an order to grant development consent for the A12 Chelmsford to A120 widening scheme (the proposed scheme).

1.1.2 The Examining Authority (ExA) requested for additional plans to be created for Deadline 1 to show key details including

- the existing A12 route;
- the proposed route and junctions;
- work no. U69 diversion of high pressure gas pipeline showing:
 - existing gas main;
 - proposed gas main;
- the parcels of land with plot numbers affected by compulsory acquisition;
- the parcels of land with plot numbers affected by temporary possession; and
- the scheme limits

2 Schedule of Plans included in this Application Document

Drawing Number	Drawing Title	Revision
HE551497-ARD-LDC-SCHW-DR-X-0500	Additional Plans Composite Land, Highway and Work U69 Plans Key Plan	P02
HE551497-ARD-LDC-SCHW-DR-X-0501	Additional Plans Composite Land, Highway and Work U69 Plans Sheet 01 of 21	P02
HE551497-ARD-LDC-SCHW-DR-X-0502	Additional Plans Composite Land, Highway and Work U69 Plans Sheet 02 of 21	P02
HE551497-ARD-LDC-SCHW-DR-X-0503	Additional Plans Composite Land, Highway and Work U69 Plans Sheet 03 of 21	P01
HE551497-ARD-LDC-SCHW-DR-X-0504	Additional Plans Composite Land, Highway and Work U69 Plans Sheet 04 of 21	P01
HE551497-ARD-LDC-SCHW-DR-X-0505	Additional Plans Composite Land, Highway and Work U69 Plans Sheet 05 of 21	P02
HE551497-ARD-LDC-SCHW-DR-X-0506	Additional Plans Composite Land, Highway and Work U69 Plans Sheet 06 of 21	P01
HE551497-ARD-LDC-SCHW-DR-X-0507	Additional Plans Composite Land, Highway and Work U69 Plans Sheet 07 of 21	P02
HE551497-ARD-LDC-SCHW-DR-X-0508	Additional Plans Composite Land, Highway and Work U69 Plans Sheet 08 of 21	P02
HE551497-ARD-LDC-SCHW-DR-X-0509	Additional Plans Composite Land, Highway and Work U69 Plans Sheet 09 of 21	P01

ADDITIONAL PLANS REQUESTED BY THE ExA

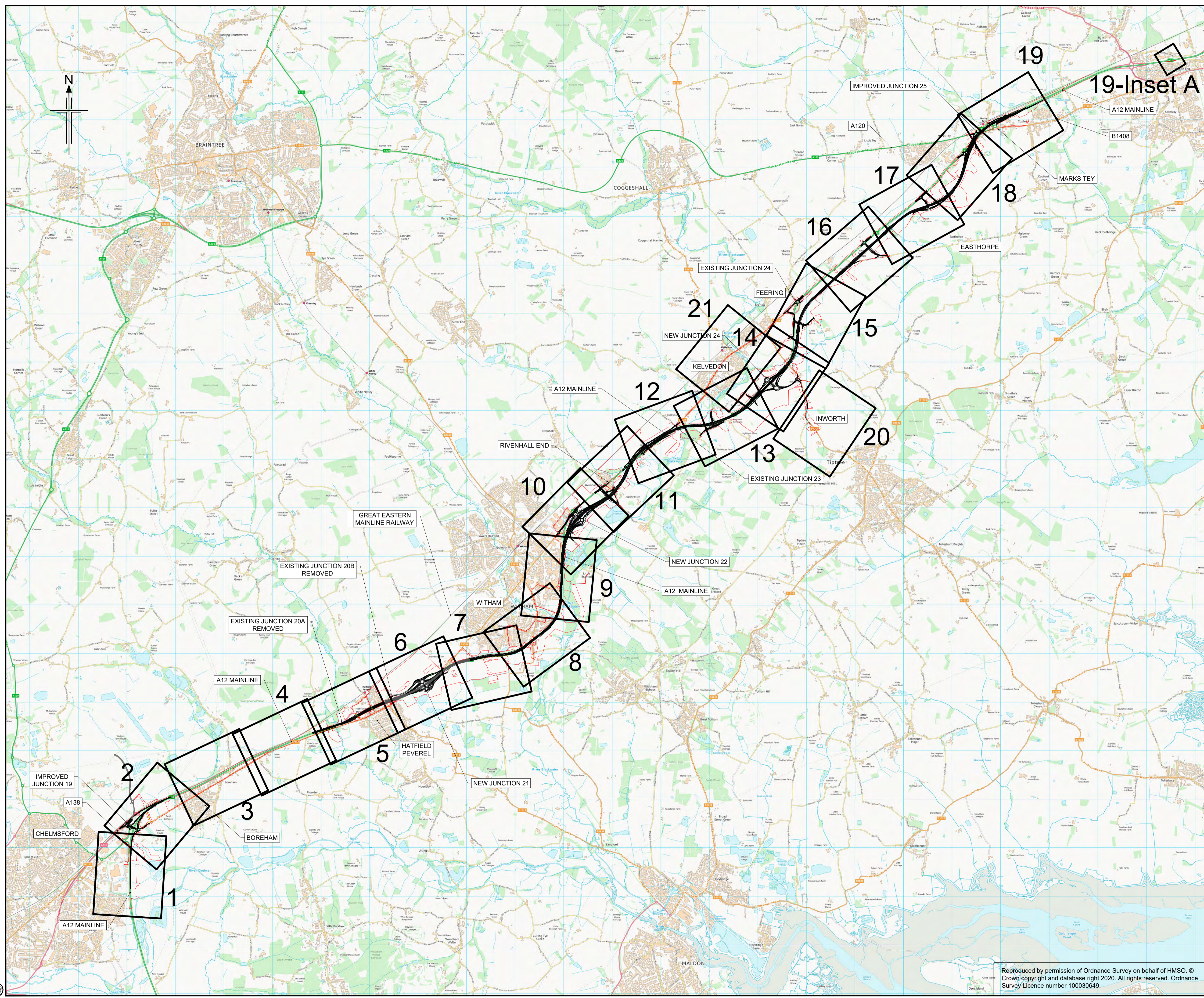
Drawing Number	Drawing Title	Revision
HE551497-ARD-LDC-SCHW-DR-X-0510	Additional Plans Composite Land, Highway and Work U69 Plans Sheet 10 of 21	P02
HE551497-ARD-LDC-SCHW-DR-X-0511	Additional Plans Composite Land, Highway and Work U69 Plans Sheet 11 of 21	P01
HE551497-ARD-LDC-SCHW-DR-X-0512	Additional Plans Composite Land, Highway and Work U69 Plans Sheet 12 of 21	P02
HE551497-ARD-LDC-SCHW-DR-X-0513	Additional Plans Composite Land, Highway and Work U69 Plans Sheet 13 of 21	P02
HE551497-ARD-LDC-SCHW-DR-X-0514	Additional Plans Composite Land, Highway and Work U69 Plans Sheet 14 of 21	P02
HE551497-ARD-LDC-SCHW-DR-X-0515	Additional Plans Composite Land, Highway and Work U69 Plans Sheet 15 of 21	P02
HE551497-ARD-LDC-SCHW-DR-X-0516	Additional Plans Composite Land, Highway and Work U69 Plans Sheet 16 of 21	P02
HE551497-ARD-LDC-SCHW-DR-X-0517	Additional Plans Composite Land, Highway and Work U69 Plans Sheet 17 of 21	P02
HE551497-ARD-LDC-SCHW-DR-X-0518	Additional Plans Composite Land, Highway and Work U69 Plans Sheet 18 of 21	P02
HE551497-ARD-LDC-SCHW-DR-X-0519	Additional Plans Composite Land, Highway and Work U69 Plans Sheet 19 of 21	P02
HE551497-ARD-LDC-SCHW-DR-X-0520	Additional Plans Composite Land, Highway and Work U69 Plans Sheet 20 of 21	P02

ADDITIONAL PLANS REQUESTED BY THE ExA

Drawing Number	Drawing Title	Revision
HE551497-ARD-LDC-SCHW-DR-X-0521	Additional Plans Composite Land, Highway and Work U69 Plans Sheet 21 of 21	P01

Appendix A Additional Land Plans Requested by The ExA

N:\CAD Team\A12\Key Plans\HE51497-JAC-LDC-SCHW-DR-C-0600.dwg - 07/06/2023 15:12:40 - Key_Plan - gionex



- NOTES**
1. ALL DIMENSIONS ARE IN METRES UNLESS OTHERWISE STATED.
 2. THIS PLAN SHOULD BE READ IN CONJUNCTION WITH OTHER APPLICATION DOCUMENTS IN PARTICULAR SCHEDULE 3 OF THE DEVELOPMENT CONSENT ORDER.

LEGEND

— DEVELOPMENT CONSENT ORDER (DCO) BOUNDARY

P02	07/06/2023	DEADLINE 6	GJ	CC	KC	ND
P01	25/01/2023	DEADLINE 1	GJ	CC	KC	ND
Rev	Rev. Date	Purpose of revision	Drawn	Checked	Rev'd	Apprv'd

Development Consent Order Number:	Development Consent Order Drawing Number:
TR010060	TR010060/EXAM/9.4



Project

A12 CHELMSFORD TO A120 WIDENING SCHEME

Drawing title

**ADDITIONAL PLANS
COMPOSITE LAND, HIGHWAY
AND WORK U69 PLANS
KEY PLAN**

Regulation	REGULATION 8(1)(k)		
Purpose of issue	DCO EXAM		
State Code	Statutory Powers and Procedures		
Project Stage	PCF4	Drawing status	S4
Scale at A1 (841x594mm)	NTS		
Jacobs No.	B36601D1	Rev	P02
Client no.	HE551497		

Drawing number

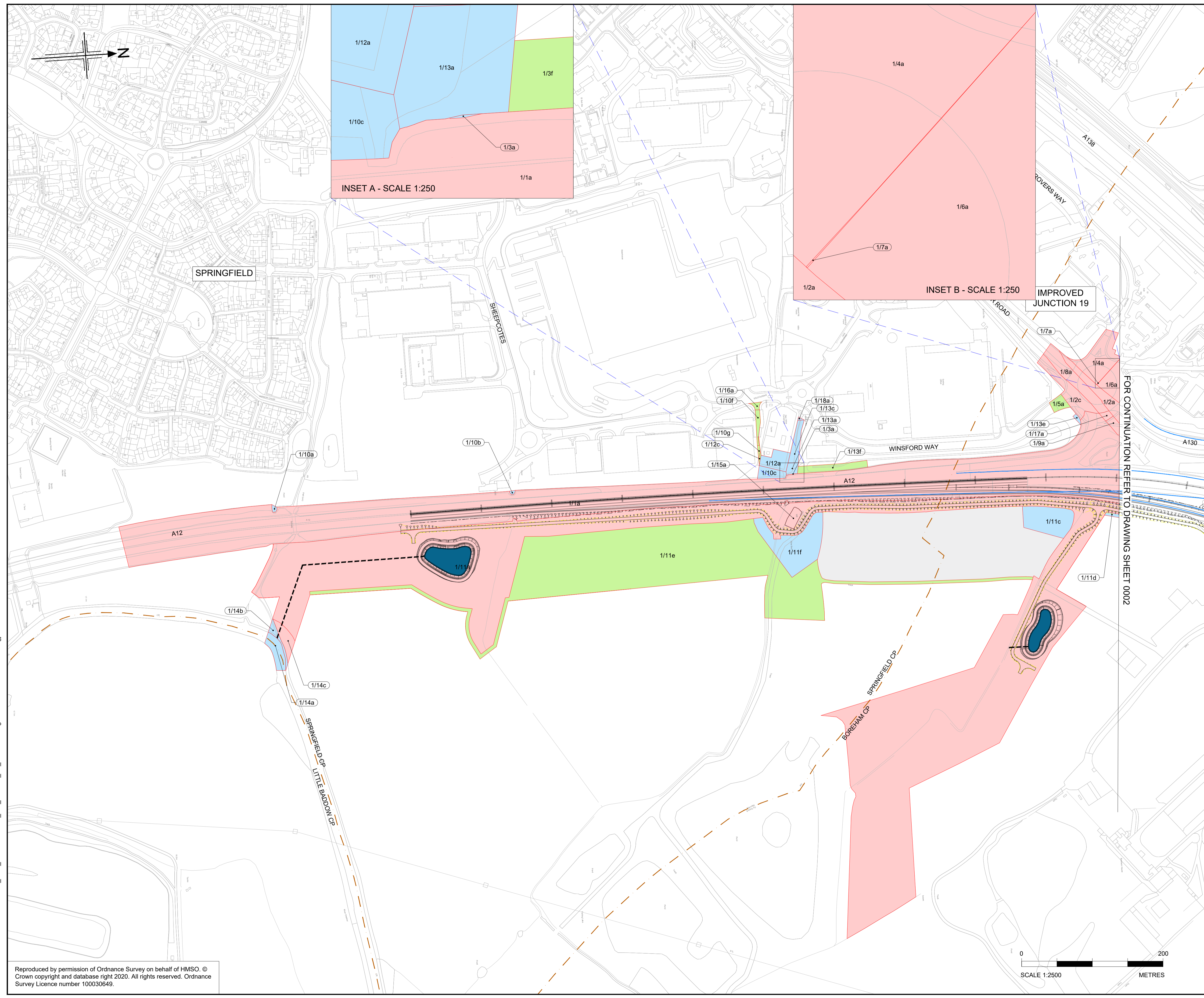
PIN | Originator | Volume

HE551497 - ARD - LDC -

Location | Type | Role | Number

SCHW -DR- X -0500

Reproduced by permission of Ordnance Survey on behalf of HMSO. © Crown copyright and database right 2020. All rights reserved. Ordnance Survey Licence number 100030649.



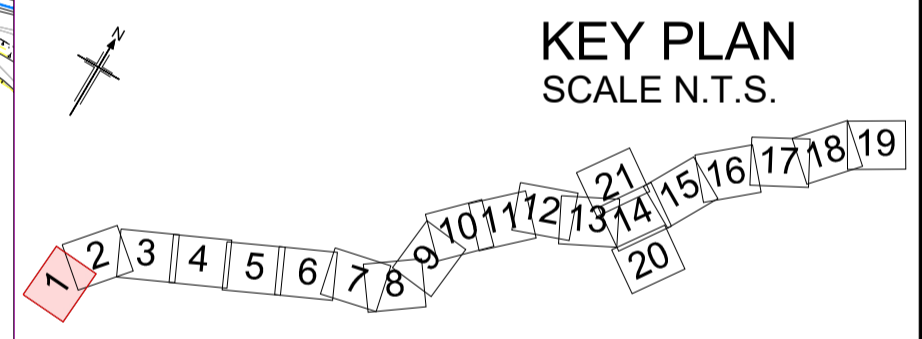
- NOTES**
1. ALL DIMENSIONS ARE IN METERS UNLESS OTHERWISE STATED
 2. THE BASE MAPPING IS BASED ON ORDNANCE SURVEY (O/S) DATA
 3. ALL EASEMENTS, SERVITUDES AND PRIVATE RIGHTS ARE PROPOSED TO BE EXTINGUISHED ON LAND THAT IS TO BE ACQUIRED UNLESS STATED OTHERWISE IN THE BOOK OF REFERENCE.
 4. THIS DRAWING IS TO BE READ IN CONJUNCTION WITH ALL OTHER PLANS AND DOCUMENTATION, IN PARTICULAR THE WORKS PLANS [TR010060/APP/2.2] AND BOOK OF REFERENCE [TR010060/APP/4.3]

- LEGEND**
- ORDER LIMITS
 - PERMANENT ACQUISITION OF ALL INTERESTS IN LAND
 - LAND TO BE USED TEMPORARILY
 - LAND TO BE USED TEMPORARILY AND NEW RIGHTS TO BE ACQUIRED PERMANENTLY
 - PERMANENT ACQUISITION OF ALL INTERESTS IN THE AIRSPACE OVER LAND
 - PERMANENT ACQUISITION OF ALL INTERESTS IN THE SUBSOIL
 - LAND NOT SUBJECT TO POWERS OF COMPULSORY ACQUISITION OR TEMPORARY POSSESSION
 - LAND NOT SUBJECT TO POWERS IN THE ORDER
 - PLOT NUMBERS (XX/XX)
 - ADMINISTRATIVE BOUNDARY
 - PARISH BOUNDARIES
 - EXISTING A12 ALIGNMENT
 - PROPOSED A12 ALIGNMENT, JUNCTIONS & SIDE ROADS
 - EXISTING HIGH PRESSURE GAS MAIN (Work U69)
 - PROPOSED HIGH PRESSURE GAS MAIN (Work U69 - PROPOSED CENTRELINE)
 - PROPOSED ATTENUATION POND (WITH OUTFALL CONNECTION)

INSET A - SCALE 1:250

INSET B - SCALE 1:250

FOR CONTINUATION REFER TO DRAWING SHEET 0002



P02	09/06/2023	DEADLINE 6	GJ	CC	KC	ND
P01	25/01/2023	DEADLINE 1	GJ	CC	KC	ND
Rev	Rev. Date	Purpose of revision	Drawn	Checked	Rev'd	Appr'd

Development Consent Order Number: TR010060
 Development Consent Order Drawing Number: TR010060/EXAM/9.4

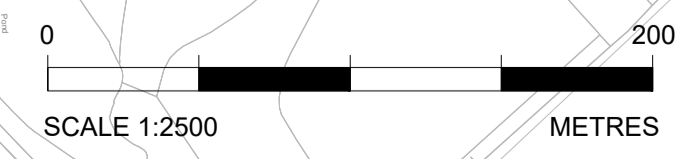


Project: A12 CHELMSFORD TO A120 WIDENING SCHEME

Drawing title: ADDITIONAL PLANS
 COMPOSITE LAND, HIGHWAY
 AND WORK U69 PLANS
 SHEET 01 OF 21

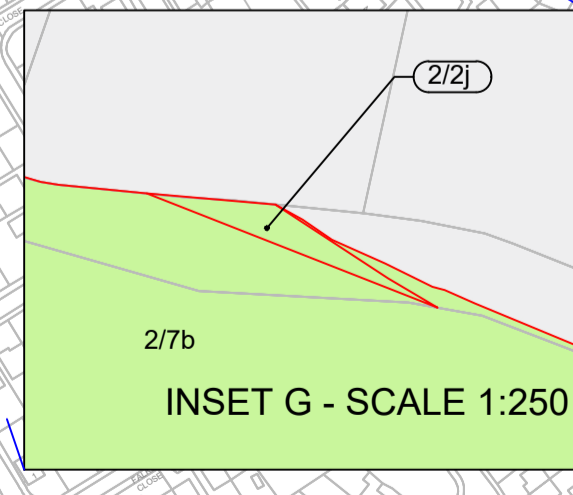
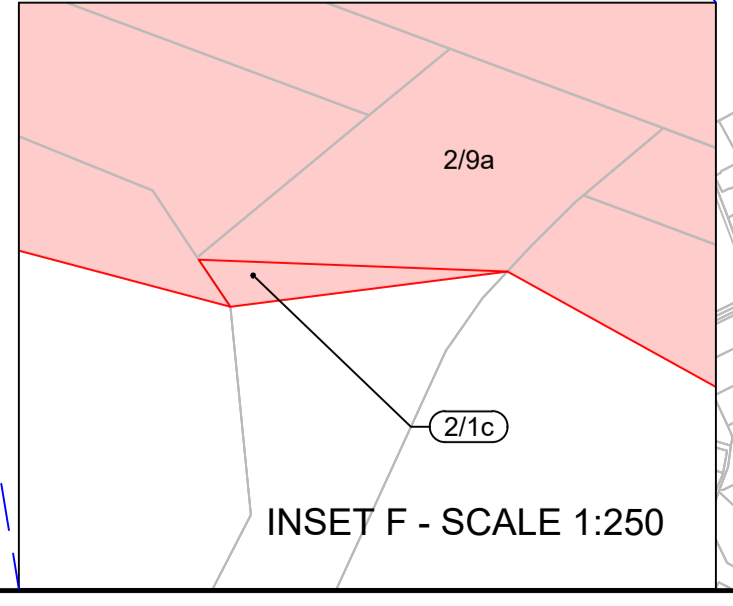
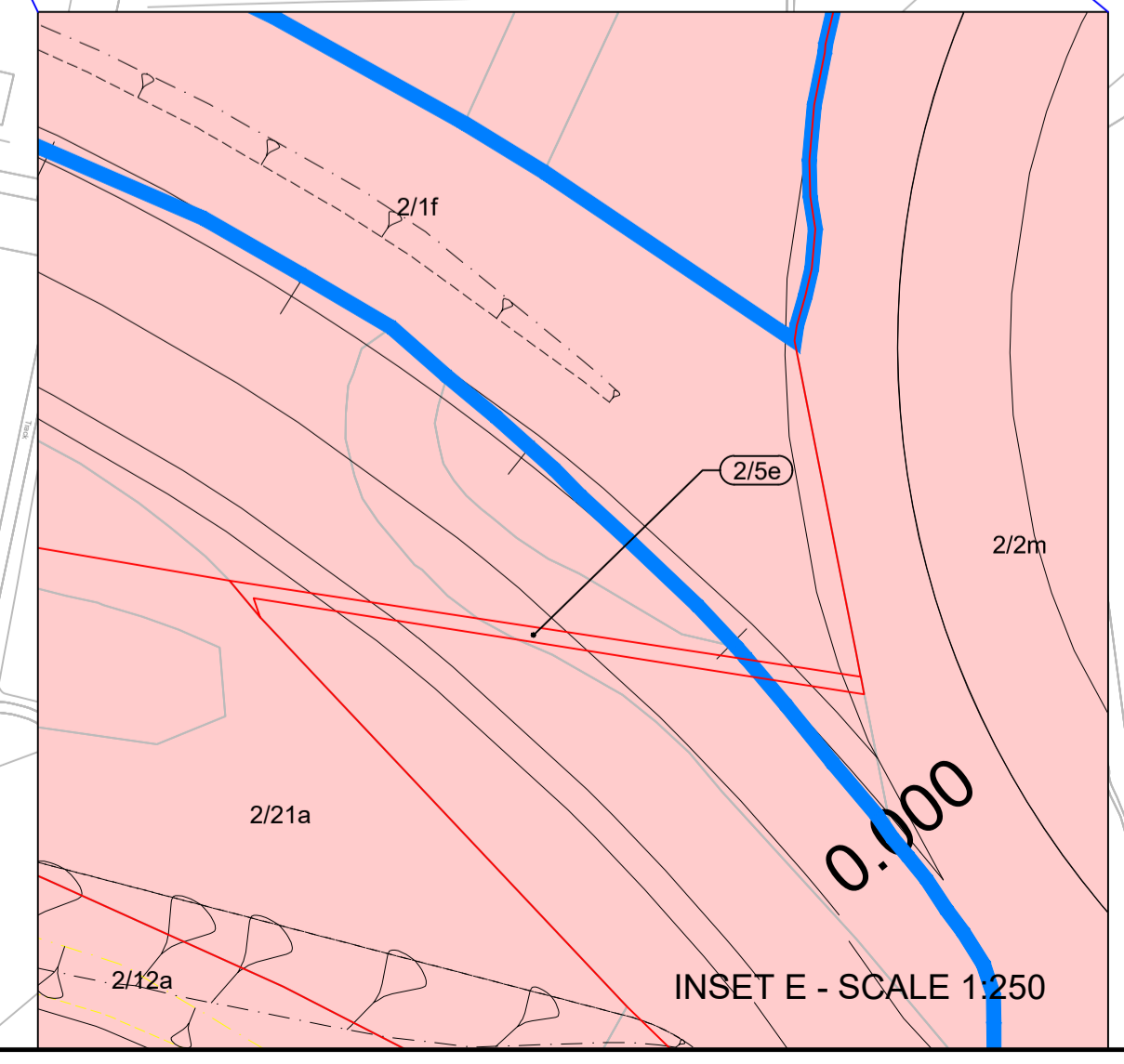
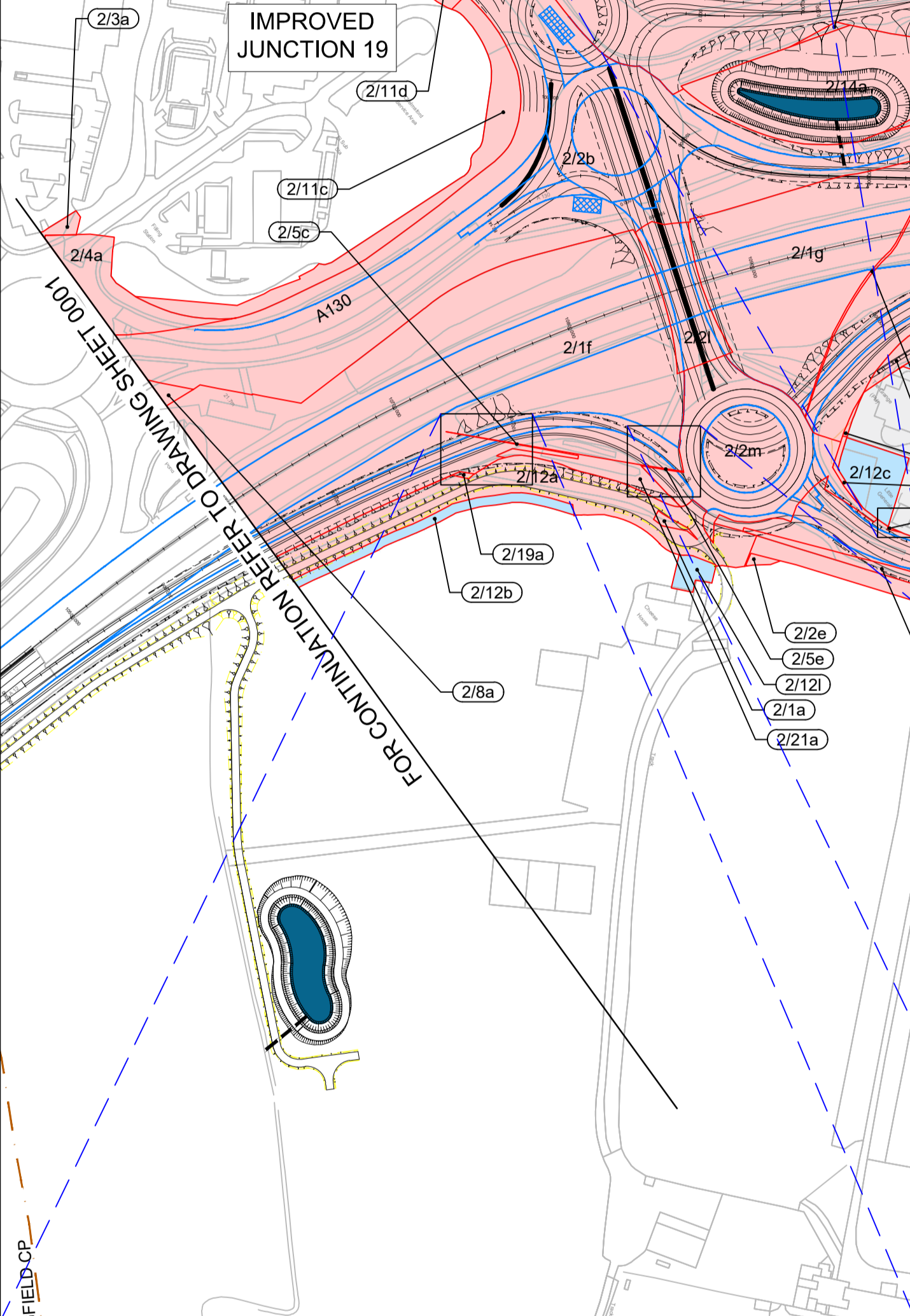
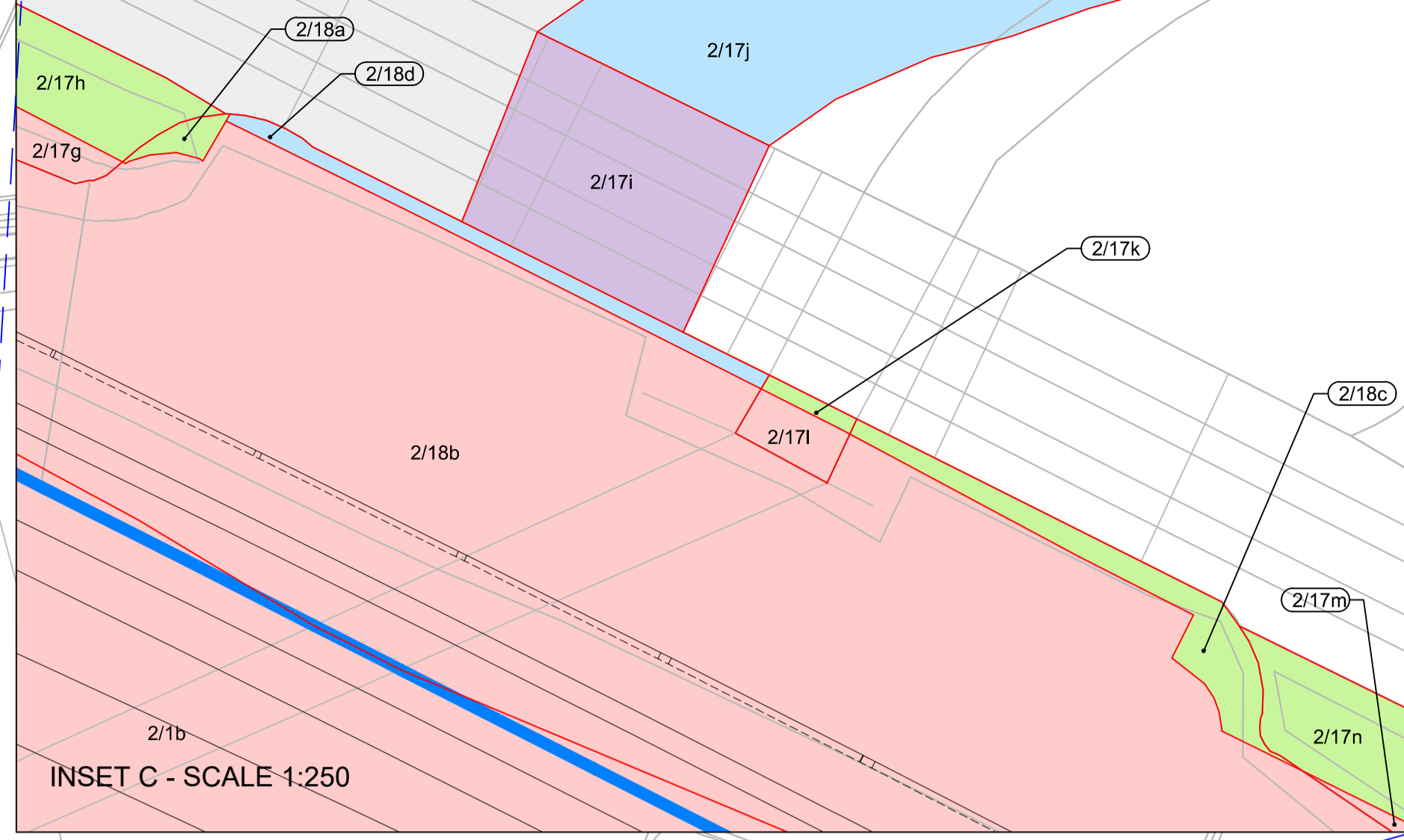
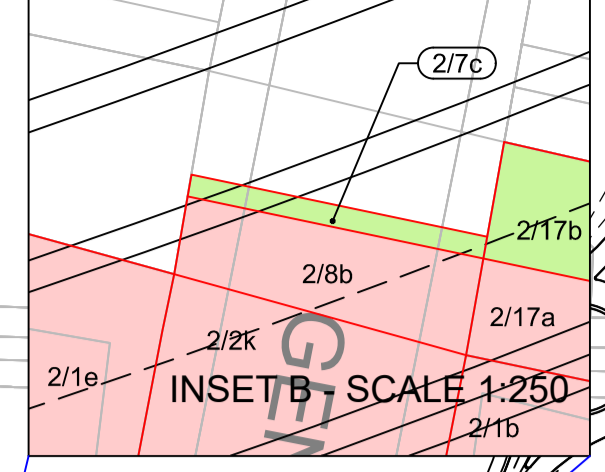
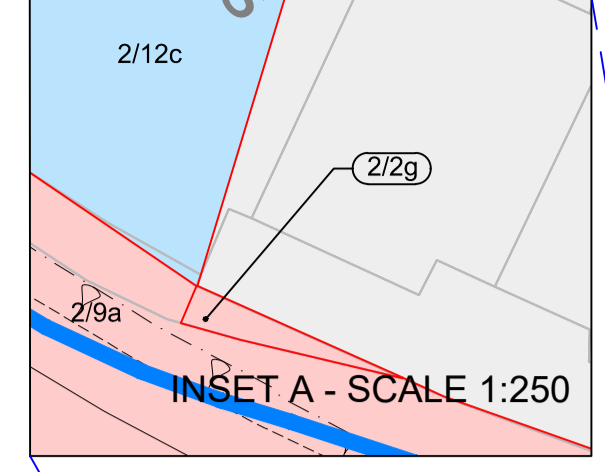
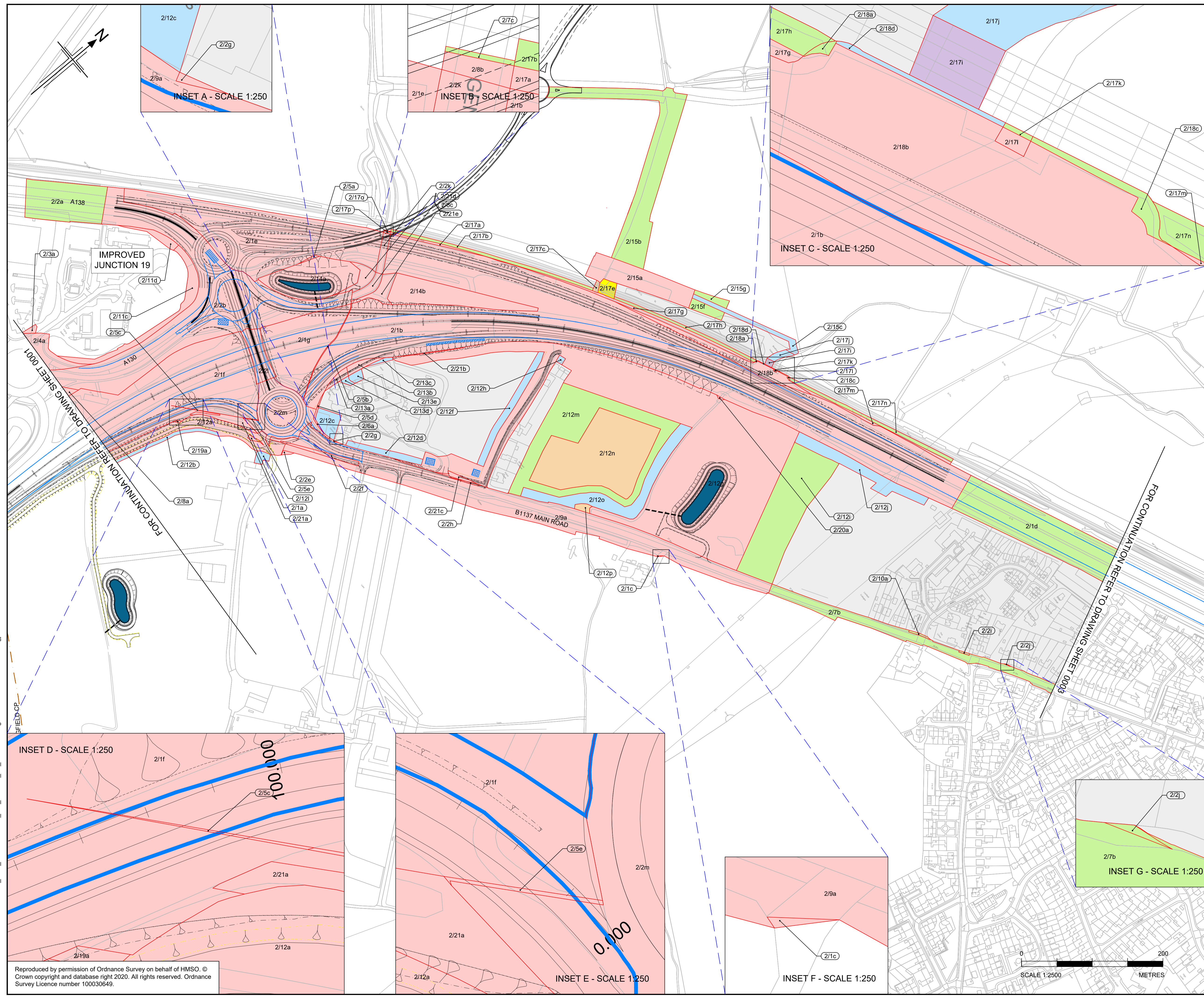
Regulation	RULE 8(1)(k)	
Purpose of issue	EXAMINATION ADDITIONAL SUBMISSION	
State Code	STATUTORY PROCEDURES AND POWERS	
Project Stage	PCF4	Drawing status
Scale at A1 (841x594mm)	1:2500	S4
Jacobs No.	B36601D1	Rev
Client no.	HE551497	P02

Drawing number: HE551497 - ARD - LDC - SCHW
 Originator: ARD
 Volume: -DR- X-0501

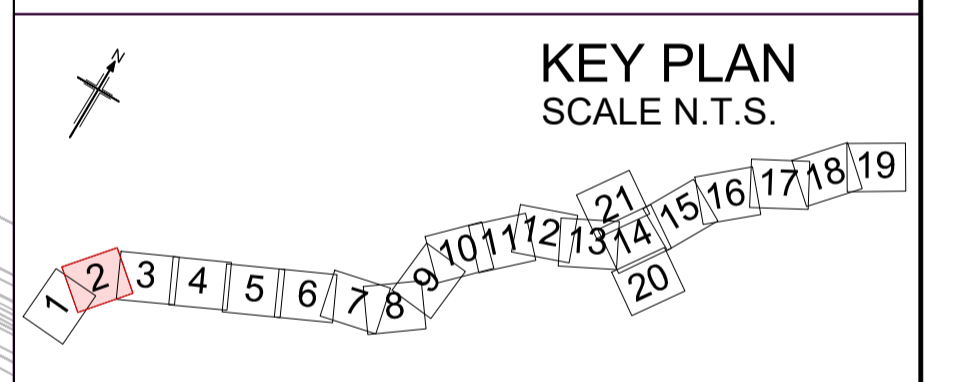


N:\CAD Team\A12\Land Plans\Additional_Info_Overlaid_R2_09062023.dwg - 09/06/2023 10:18:06 - S1 - glines

Reproduced by permission of Ordnance Survey on behalf of HMSO. © Crown copyright and database right 2020. All rights reserved. Ordnance Survey Licence number 100030649.



- NOTES**
1. ALL DIMENSIONS ARE IN METERS UNLESS OTHERWISE STATED
 2. THE BASE MAPPING IS BASED ON ORDNANCE SURVEY (O/S) DATA
 3. ALL EASEMENTS, SERVITUDES AND PRIVATE RIGHTS ARE PROPOSED TO BE EXTINGUISHED ON LAND THAT IS TO BE ACQUIRED UNLESS STATED OTHERWISE IN THE BOOK OF REFERENCE.
 4. THIS DRAWING IS TO READ IN CONJUNCTION WITH ALL OTHER PLANS AND DOCUMENTATION, IN PARTICULAR THE WORKS PLANS [TR010060/APP/2.2] AND BOOK OF REFERENCE [TR010060/APP/4.3]
- LEGEND**
- ORDER LIMITS
 - PERMANENT ACQUISITION OF ALL INTERESTS IN LAND
 - LAND TO BE USED TEMPORARILY
 - LAND TO BE USED TEMPORARILY AND NEW RIGHTS TO BE ACQUIRED PERMANENTLY
 - PERMANENT ACQUISITION OF ALL INTERESTS IN THE AIRSPACE OVER LAND
 - PERMANENT ACQUISITION OF ALL INTERESTS IN THE SUBSOIL
 - LAND NOT SUBJECT TO POWERS OF COMPULSORY ACQUISITION OR TEMPORARY POSSESSION
 - LAND NOT SUBJECT TO POWERS IN THE ORDER
 - PLOT NUMBERS (XX/XX)
 - ADMINISTRATIVE BOUNDARY
 - PARISH BOUNDARIES
 - EXISTING A12 ALIGNMENT
 - PROPOSED A12 ALIGNMENT, JUNCTIONS & SIDE ROADS
 - EXISTING HIGH PRESSURE GAS MAIN (Work U69)
 - PROPOSED HIGH PRESSURE GAS MAIN (Work U69 - PROPOSED CENTRELINE)
 - PROPOSED ATTENUATION POND (WITH OUTFALL CONNECTION)



P02	09/06/2023	DCO CHANGE	GJ	CC	KC	ND
P01	25/01/2023	DEADLINE 1	GJ	CC	KC	ND
Rev	Rev. Date	Purpose of revision	Drawn	Checked	Rev'd	Appr'd

Development Consent Order Number:	Development Consent Order Drawing Number:
TR010060	TR010060/EXAM/9.4



Project
A12 CHELMSFORD TO A120 WIDENING SCHEME

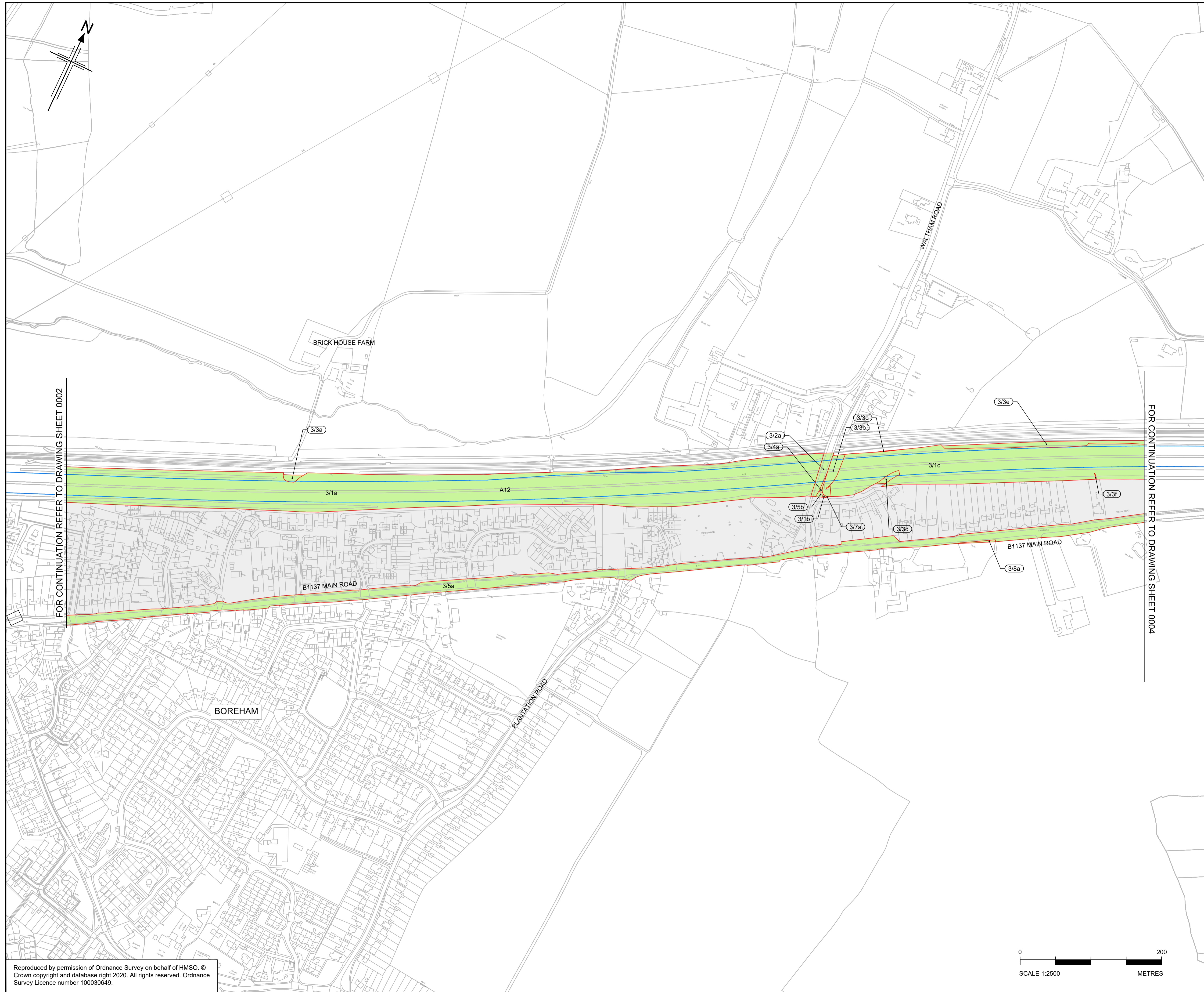
Drawing title
**ADDITIONAL PLANS
COMPOSITE LAND, HIGHWAY
AND WORK U69 PLANS
SHEET 02 OF 21**

Regulation	RULE 8(1)(K)
Purpose of issue	EXAMINATION ADDITIONAL SUBMISSION
State Code	STATUTORY PROCEDURES AND POWERS
Project Stage	PCF4
Scale at A1 (841x594mm)	1:2500
Jacobs No.	B36601D1
Client no.	HE551497
Drawing number	PIN
Originator	Volume
Location	Type Role Number
SCHW	-DR- X -0502

HE551497 - ARD - LDC -
SCHW -DR- X -0502

N:\CAD Team\A12 Land Plans\Additional Info\Overlaid_R2_09062023.dwg - 09/06/2023 10:28:38 - S2 - glines

Reproduced by permission of Ordnance Survey on behalf of HMSO. © Crown copyright and database right 2020. All rights reserved. Ordnance Survey Licence number 100030649.

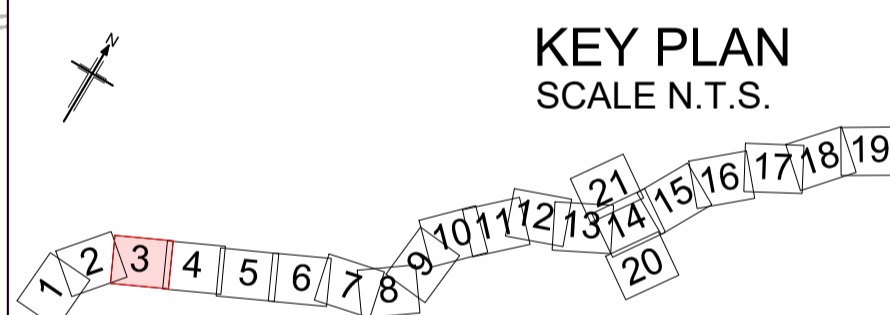


FOR CONTINUATION REFER TO DRAWING SHEET 0002

FOR CONTINUATION REFER TO DRAWING SHEET 0004

- NOTES**
- ALL DIMENSIONS ARE IN METERS UNLESS OTHERWISE STATED.
 - THE BASE MAPPING IS BASED ON ORDNANCE SURVEY (O/S) DATA.
 - ALL EASEMENTS, SERVITUDES AND PRIVATE RIGHTS ARE PROPOSED TO BE EXTINGUISHED ON LAND THAT IS TO BE ACQUIRED UNLESS STATED OTHERWISE IN THE BOOK OF REFERENCE.
 - THIS DRAWING IS TO BE READ IN CONJUNCTION WITH ALL OTHER PLANS AND DOCUMENTATION, IN PARTICULAR THE WORKS PLANS [TR010060/APP/2.2] AND BOOK OF REFERENCE [TR010060/APP/4.3]

- LEGEND**
- ORDER LIMITS
 - PERMANENT ACQUISITION OF ALL INTERESTS IN LAND
 - LAND TO BE USED TEMPORARILY
 - LAND TO BE USED TEMPORARILY AND NEW RIGHTS TO BE ACQUIRED PERMANENTLY
 - PERMANENT ACQUISITION OF ALL INTERESTS IN THE AIRSPACE OVER LAND
 - PERMANENT ACQUISITION OF ALL INTERESTS IN THE SUBSOIL
 - LAND NOT SUBJECT TO POWERS OF COMPULSORY ACQUISITION OR TEMPORARY POSSESSION
 - LAND NOT SUBJECT TO POWERS IN THE ORDER
 - XX/XX PLOT NUMBERS
 - ADMINISTRATIVE BOUNDARY
 - PARISH BOUNDARIES
 - EXISTING A12 ALIGNMENT
 - PROPOSED A12 ALIGNMENT, JUNCTIONS & SIDE ROADS
 - EXISTING HIGH PRESSURE GAS MAIN (Work U69)
 - PROPOSED HIGH PRESSURE GAS MAIN (Work U69 - PROPOSED CENTRELINE)
 - PROPOSED ATTENUATION POND (WITH OUTFALL CONNECTION)



Rev	Rev. Date	Purpose of revision	Drawn	Checked	Rev'd	Apprv'd
P01	25/01/2023	DEADLINE 1	GJ	CC	KC	ND

Development Consent Order Number: TR010060
 Development Consent Order Drawing Number: TR010060/EXAM/9.4



Project

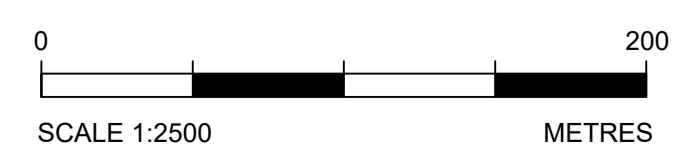
A12 CHELMSFORD TO A120 WIDENING SCHEME

Drawing title

**ADDITIONAL PLANS
COMPOSITE LAND, HIGHWAY
AND WORK U69 PLANS
SHEET 03 OF 21**

Regulation	RULE 8(1)(k)		
Purpose of issue	EXAMINATION ADDITIONAL SUBMISSION		
State Code	STATUTORY PROCEDURES AND POWERS		
Project Stage	PCF4	Drawing status	S4
Scale at A1 (841x594mm)	1:2500	Rev	P01
Jacobs No.	B36601D1	Client no.	HE551497

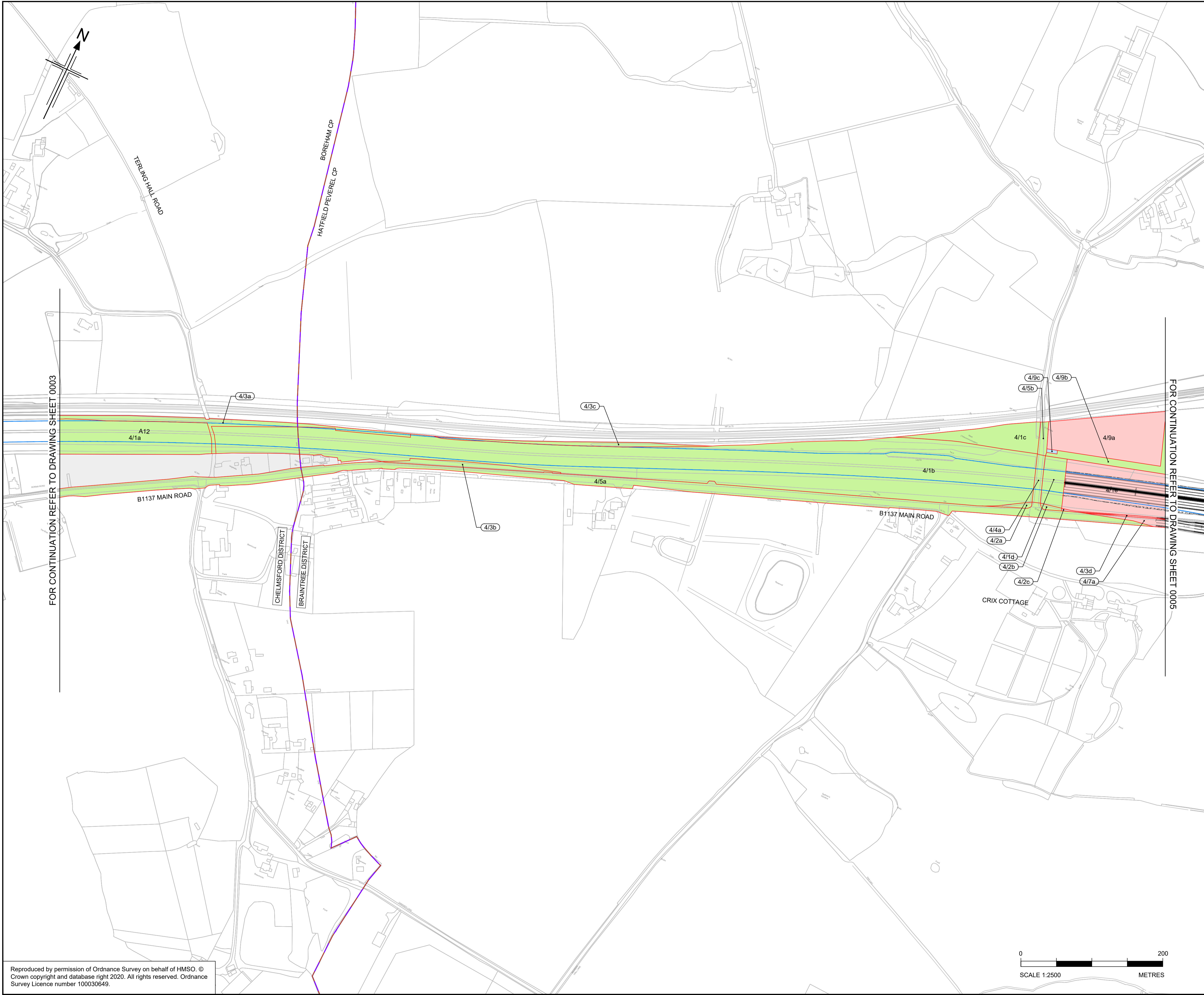
Drawing number: HE551497 - ARD - LDC - SCHW -DR- X -0503



N:\CAD Team\A12\Land Plans\Additional_Info_Overlaid_R2_09062023.dwg - 09/06/2023 10:31:56 - S3 - gionas

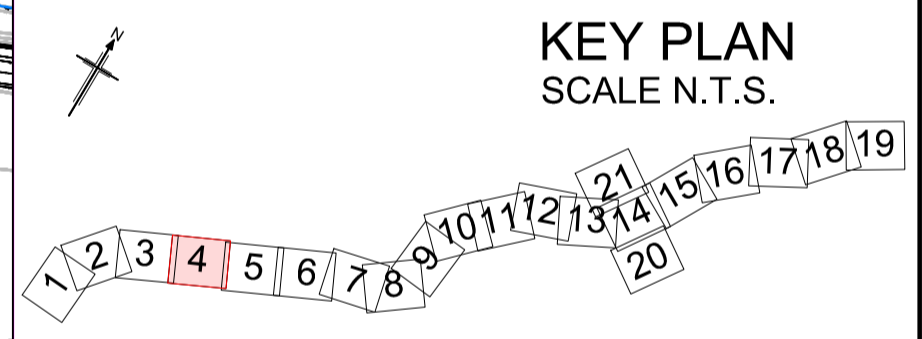
Reproduced by permission of Ordnance Survey on behalf of HMSO. © Crown copyright and database right 2020. All rights reserved. Ordnance Survey Licence number 100030649.

N:\CAD Team\A12 Land Plans\Additional_Info_Overlay\R2_09062023.dwg - 09/06/2023 10:35:18 - S4 - glines



- NOTES**
1. ALL DIMENSIONS ARE IN METERS UNLESS OTHERWISE STATED
 2. THE BASE MAPPING IS BASED ON ORDNANCE SURVEY (OS) DATA
 3. ALL EASEMENTS, SERVITUDES AND PRIVATE RIGHTS ARE PROPOSED TO BE EXTINGUISHED ON LAND THAT IS TO BE ACQUIRED UNLESS STATED OTHERWISE IN THE BOOK OF REFERENCE.
 4. THIS DRAWING IS TO READ IN CONJUNCTION WITH ALL OTHER PLANS AND DOCUMENTATION, IN PARTICULAR THE WORKS PLANS [TR010060/APP/2.2] AND BOOK OF REFERENCE [TR010060/APP/4.3]

- LEGEND**
- ORDER LIMITS
 - PERMANENT ACQUISITION OF ALL INTERESTS IN LAND
 - LAND TO BE USED TEMPORARILY
 - LAND TO BE USED TEMPORARILY AND NEW RIGHTS TO BE ACQUIRED PERMANENTLY
 - PERMANENT ACQUISITION OF ALL INTERESTS IN THE AIRSPACE OVER LAND
 - PERMANENT ACQUISITION OF ALL INTERESTS IN THE SUBSOIL
 - LAND NOT SUBJECT TO POWERS OF COMPULSORY ACQUISITION OR TEMPORARY POSSESSION
 - LAND NOT SUBJECT TO POWERS IN THE ORDER
 - PLOT NUMBERS (XX/XX)
 - ADMINISTRATIVE BOUNDARY
 - PARISH BOUNDARIES
 - EXISTING A12 ALIGNMENT
 - PROPOSED A12 ALIGNMENT, JUNCTIONS & SIDE ROADS
 - EXISTING HIGH PRESSURE GAS MAIN (Work U69)
 - PROPOSED HIGH PRESSURE GAS MAIN (Work U69 - PROPOSED CENTRELINE)
 - PROPOSED ATTENUATION POND (WITH OUTFALL CONNECTION)



P01	25/01/2023	DEADLINE 1	GJ	CC	KC	ND
Rev	Rev. Date	Purpose of revision	Drawn	Checked	Rev'd	Appr'd
Development Consent Order Number:			Development Consent Order Drawing Number:			
TR010060			TR010060/EXAM/9.4			



Project

A12 CHELMSFORD TO A120 WIDENING SCHEME

Drawing title

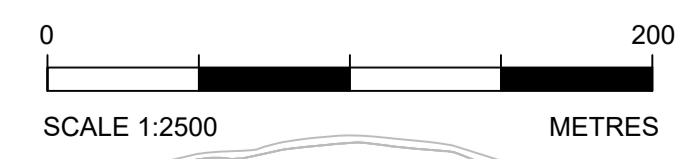
**ADDITIONAL PLANS
COMPOSITE LAND, HIGHWAY
AND WORK U69 PLANS
SHEET 04 OF 21**

Regulation	RULE 8(1)(k)	
Purpose of issue	EXAMINATION ADDITIONAL SUBMISSION	
State Code	STATUTORY PROCEDURES AND POWERS	
Project Stage	PCF4	Drawing status
Scale at A1 (841x594mm)	1:2500	S4
Jacobs No.	B36601D1	Rev
Client no.	HE551497	P01

Drawing number

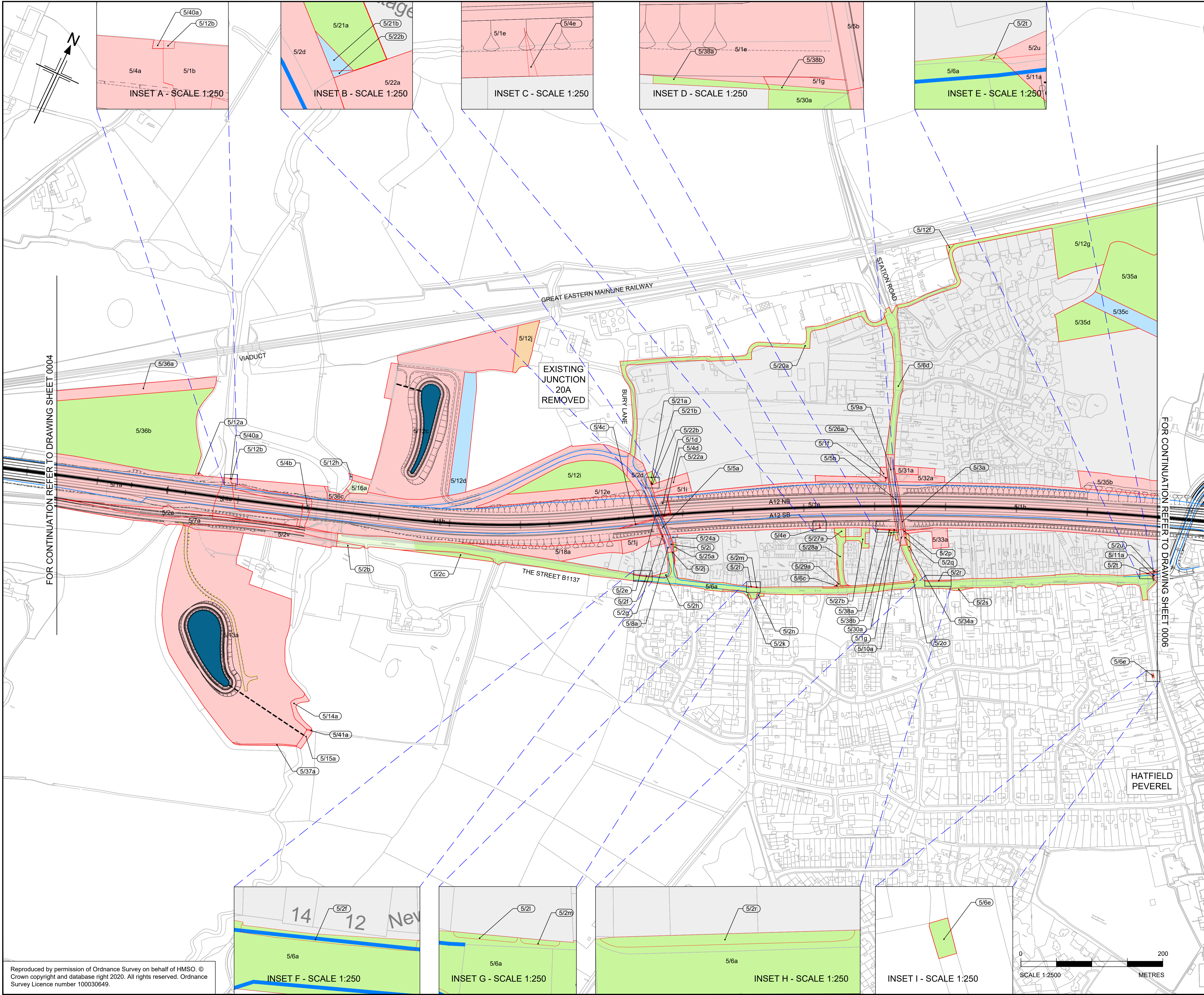
HE551497 - ARD - LDC - SCHW -DR- X -0504

Originator | Volume
Location | Type | Role | Number



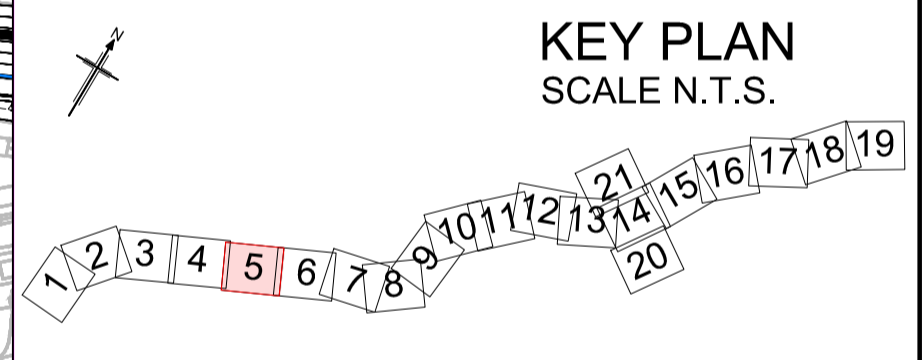
Reproduced by permission of Ordnance Survey on behalf of HMSO. © Crown copyright and database right 2020. All rights reserved. Ordnance Survey Licence number 100030649.

N:\CAD Team\A12 Land Plans\Additional_Info_Overlay\R2_09062023.dwg - 09/06/2023 10:47:42 - S5 - gionnes



- NOTES**
1. ALL DIMENSIONS ARE IN METERS UNLESS OTHERWISE STATED
 2. THE BASE MAPPING IS BASED ON ORDNANCE SURVEY (OS) DATA
 3. ALL EASEMENTS, SERVITUDES AND PRIVATE RIGHTS ARE PROPOSED TO BE EXTINGUISHED ON LAND THAT IS TO BE ACQUIRED UNLESS STATED OTHERWISE IN THE BOOK OF REFERENCE.
 4. THIS DRAWING IS TO READ IN CONJUNCTION WITH ALL OTHER PLANS AND DOCUMENTATION, IN PARTICULAR THE WORKS PLANS [TR010060/APP/2.2] AND BOOK OF REFERENCE [TR010060/APP/4.3]

- LEGEND**
- ORDER LIMITS
 - PERMANENT ACQUISITION OF ALL INTERESTS IN LAND
 - LAND TO BE USED TEMPORARILY
 - LAND TO BE USED TEMPORARILY AND NEW RIGHTS TO BE ACQUIRED PERMANENTLY
 - PERMANENT ACQUISITION OF ALL INTERESTS IN THE AIRSPACE OVER LAND
 - PERMANENT ACQUISITION OF ALL INTERESTS IN THE SUBSOIL
 - LAND NOT SUBJECT TO POWERS OF COMPULSORY ACQUISITION OR TEMPORARY POSSESSION
 - LAND NOT SUBJECT TO POWERS IN THE ORDER
 - PLOT NUMBERS (XX/XX)
 - ADMINISTRATIVE BOUNDARY
 - PARISH BOUNDARIES
 - EXISTING A12 ALIGNMENT
 - PROPOSED A12 ALIGNMENT, JUNCTIONS & SIDE ROADS
 - EXISTING HIGH PRESSURE GAS MAIN (Work U69)
 - PROPOSED HIGH PRESSURE GAS MAIN (Work U69 - PROPOSED CENTRELINE)
 - PROPOSED ATTENUATION POND (WITH OUTFALL CONNECTION)



P02	19/05/2023	DCO CHANGE	GJ	CC	KC	ND
P01	25/01/2023	DEADLINE 1	GJ	CC	KC	ND
Rev	Rev. Date	Purpose of revision	Drawn	Checked	Rev'd	Apprv'd
Development Consent Order Number:			Development Consent Order Drawing Number:			
TR010060			TR010060/EXAM/9.4			



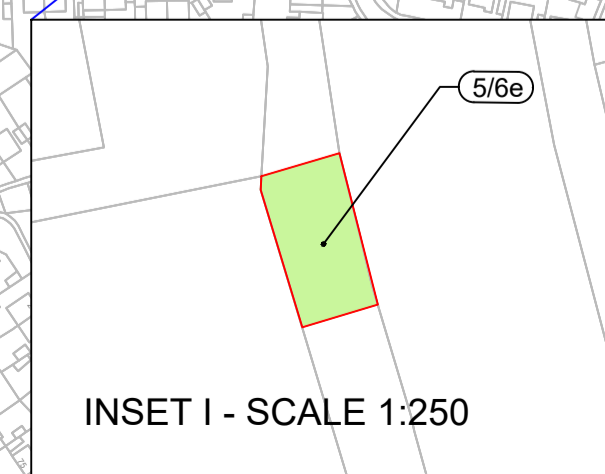
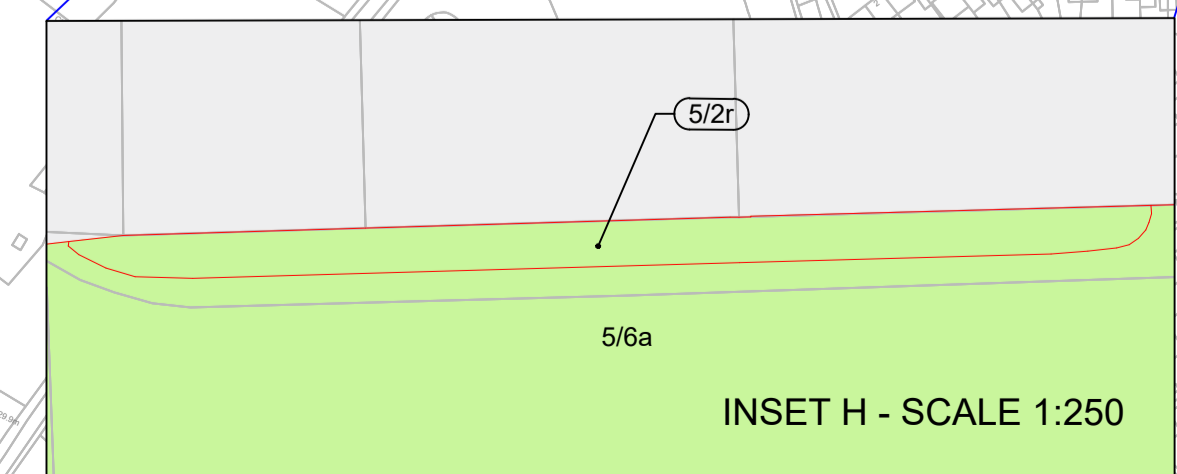
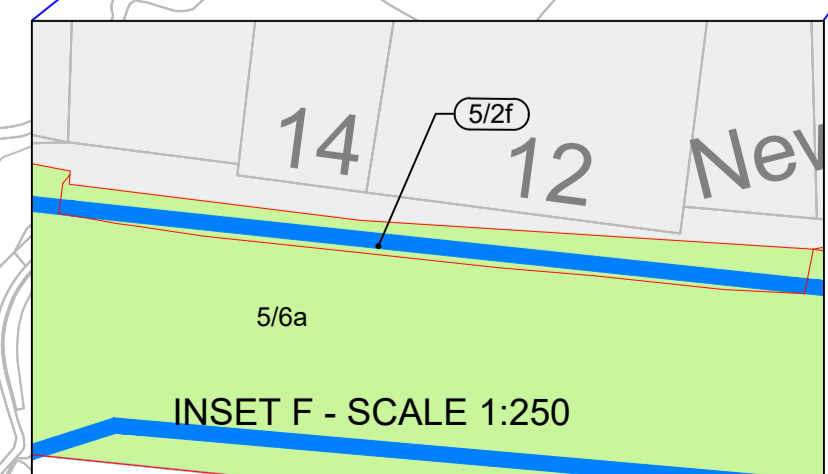
Client: **national highways**

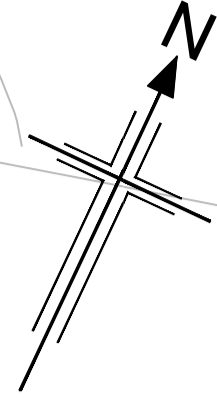
Project: **A12 CHELMSFORD TO A120 WIDENING SCHEME**

Drawing title: **ADDITIONAL PLANS
COMPOSITE LAND, HIGHWAY
AND WORK U69 PLANS
SHEET 05 OF 21**

Regulation	RULE 8(1)(k)
Purpose of issue	EXAMINATION ADDITIONAL SUBMISSION
State Code	STATUTORY PROCEDURES AND POWERS
Project Stage	PCF4
Scale at A1 (841x594mm)	1:2500
Jacobs No.	B36601D1
Client no.	HE551497
Drawing number	PIN
Originator	Volume
HE551497 - ARD - LDC -	
SCHW	-DR- X -0505

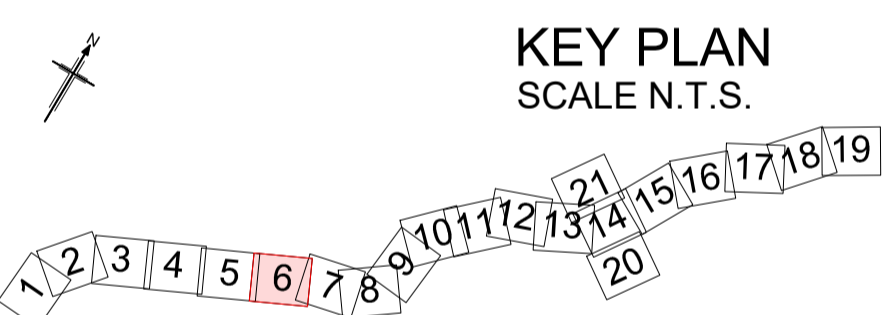
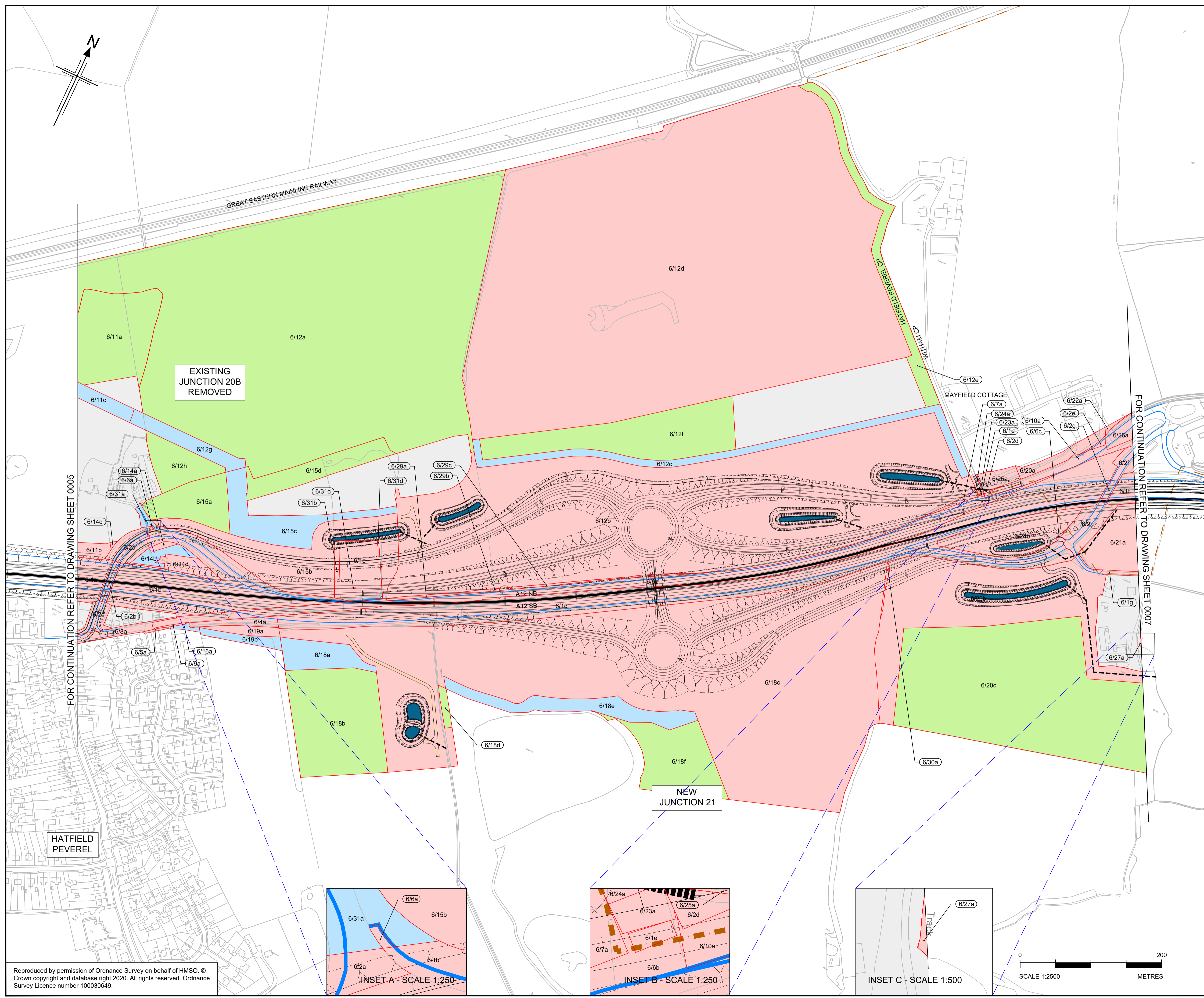
Reproduced by permission of Ordnance Survey on behalf of HMSO. © Crown copyright and database right 2020. All rights reserved. Ordnance Survey Licence number 100030649.





- NOTES**
1. ALL DIMENSIONS ARE IN METERS UNLESS OTHERWISE STATED.
 2. THE BASE MAPPING IS BASED ON ORDNANCE SURVEY (O/S) DATA.
 3. ALL EASEMENTS, SERVITUDES AND PRIVATE RIGHTS ARE PROPOSED TO BE EXTINGUISHED ON LAND THAT IS TO BE ACQUIRED UNLESS STATED OTHERWISE IN THE BOOK OF REFERENCE.
 4. THIS DRAWING IS TO READ IN CONJUNCTION WITH ALL OTHER PLANS AND DOCUMENTATION, IN PARTICULAR THE WORKS PLANS [TR010060/APP/2.2] AND BOOK OF REFERENCE [TR010060/APP/4.3]

- LEGEND**
- ORDER LIMITS
 - PERMANENT ACQUISITION OF ALL INTERESTS IN LAND
 - LAND TO BE USED TEMPORARILY
 - LAND TO BE USED TEMPORARILY AND NEW RIGHTS TO BE ACQUIRED PERMANENTLY
 - PERMANENT ACQUISITION OF ALL INTERESTS IN THE AIRSPACE OVER LAND
 - PERMANENT ACQUISITION OF ALL INTERESTS IN THE SUBSOIL
 - LAND NOT SUBJECT TO POWERS OF COMPULSORY ACQUISITION OR TEMPORARY POSSESSION
 - LAND NOT SUBJECT TO POWERS IN THE ORDER
 - PLOT NUMBERS (XX/XX)
 - ADMINISTRATIVE BOUNDARY
 - PARISH BOUNDARIES
 - EXISTING A12 ALIGNMENT
 - PROPOSED A12 ALIGNMENT, JUNCTIONS & SIDE ROADS
 - EXISTING HIGH PRESSURE GAS MAIN (Work U69)
 - PROPOSED HIGH PRESSURE GAS MAIN (Work U69 - PROPOSED CENTRELINE)
 - PROPOSED ATTENUATION POND (WITH OUTFALL CONNECTION)



Rev	Rev. Date	Purpose of revision	Drawn	Checked	Rev'd	Appr'd
P01	25/01/2023	DEADLINE 1	GJ	CC	KC	ND

Development Consent Order Number:	Development Consent Order Drawing Number:
TR010060	TR010060/EXAM/9.4



Project
A12 CHELMSFORD TO A120 WIDENING SCHEME

Drawing title
**ADDITIONAL PLANS
COMPOSITE LAND, HIGHWAY
AND WORK U69 PLANS
SHEET 06 OF 21**

Regulation	RULE 8(1)(k)
Purpose of issue	EXAMINATION ADDITIONAL SUBMISSION
State Code	STATUTORY PROCEDURES AND POWERS
Project Stage	PCF4
Scale at A1 (841x594mm)	1:2500
Jacobs No.	B36601D1
Client no.	HE551497
Drawing number	P01

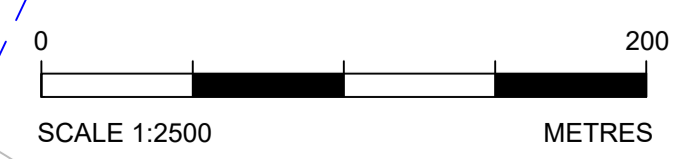
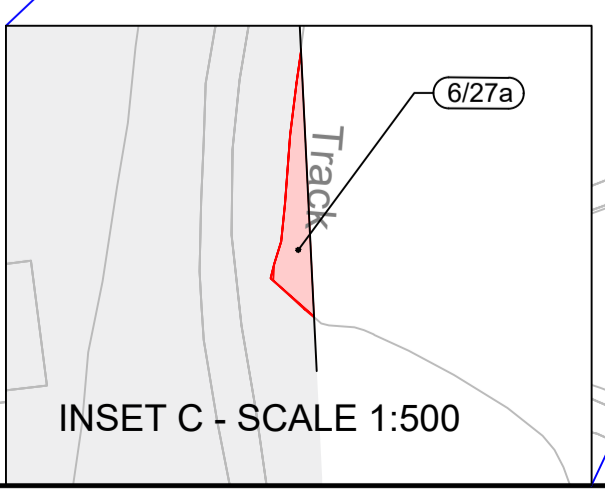
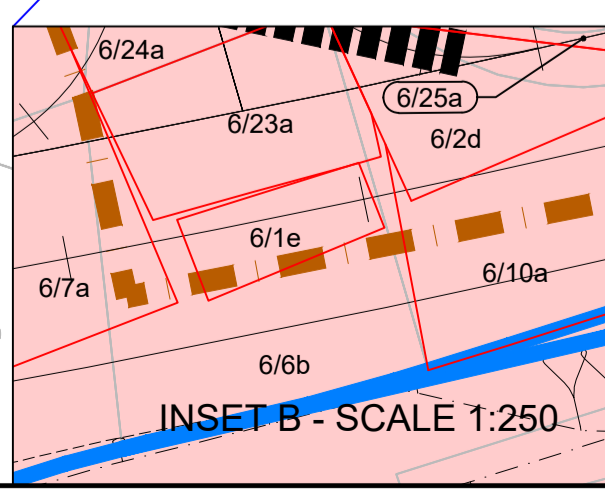
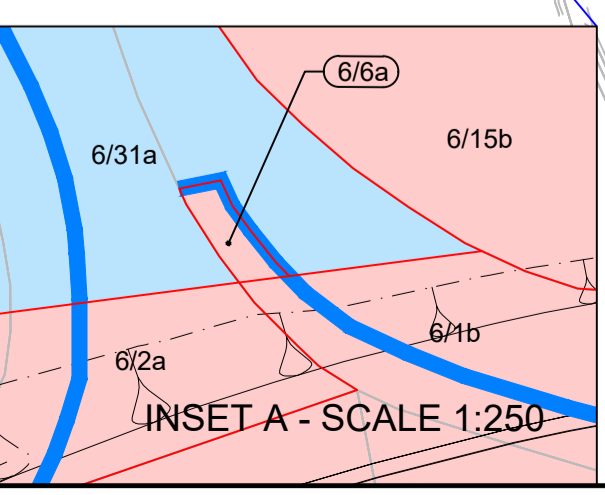
HE551497 - ARD - LDC -
Schw -DR- X -0506

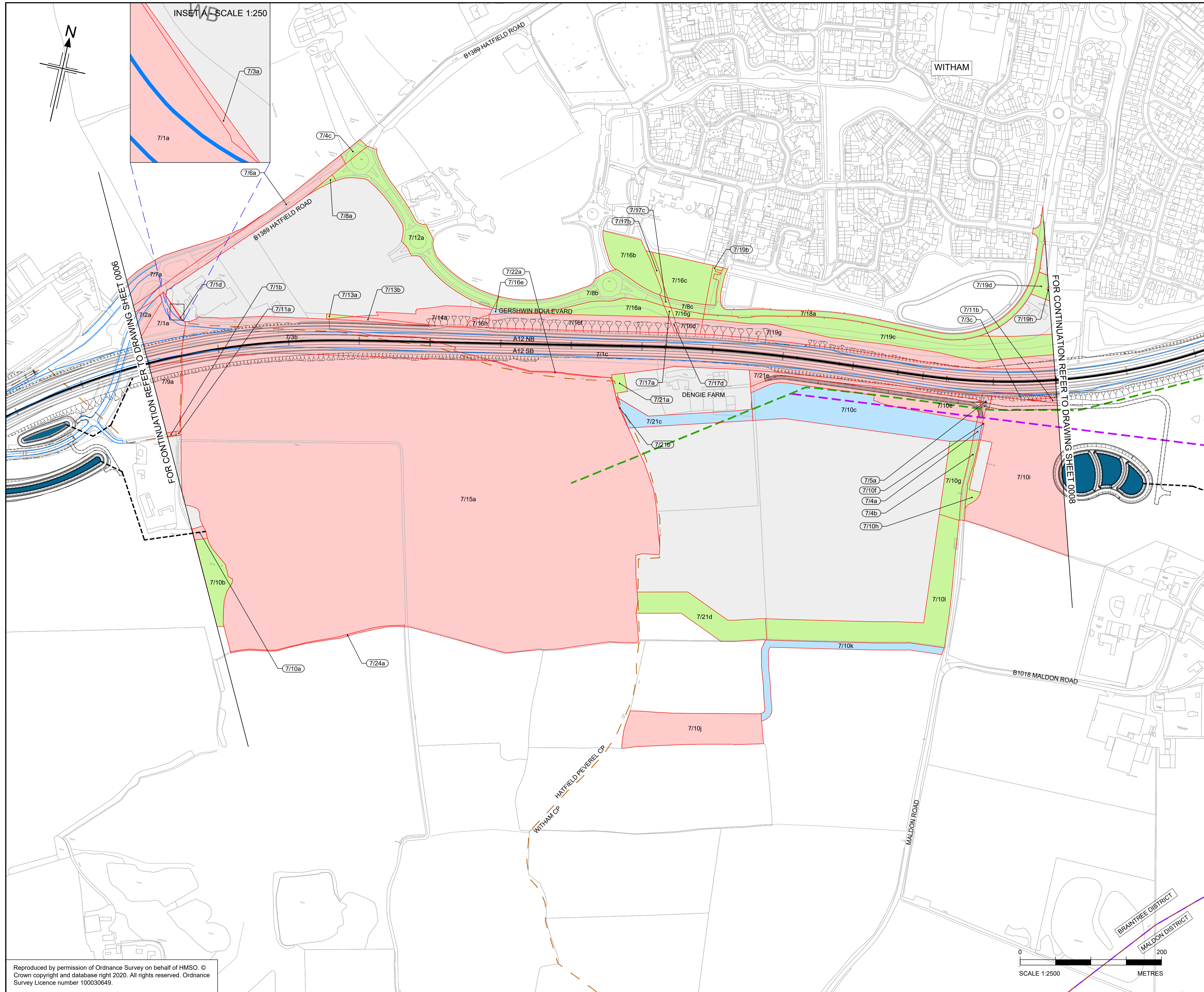
FOR CONTINUATION REFER TO DRAWING SHEET 0005

FOR CONTINUATION REFER TO DRAWING SHEET 0007

N:\CAD Team\A12\Land_Plans\Additional_Info_Overhead_R2_09062023.dwg - 09/06/2023 10:56:13 - S6 - g Jones

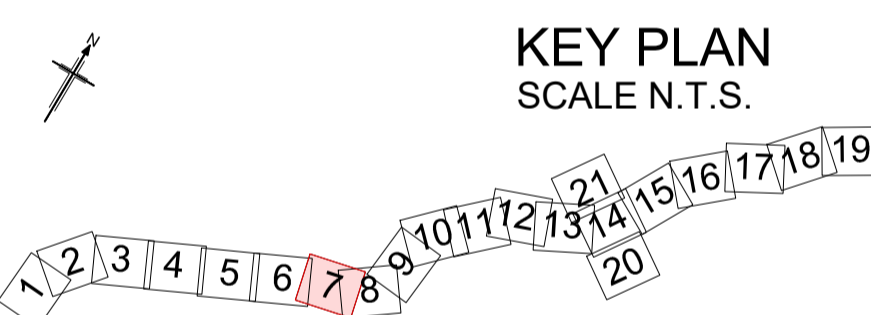
Reproduced by permission of Ordnance Survey on behalf of HMSO. © Crown copyright and database right 2020. All rights reserved. Ordnance Survey Licence number 100030649.





- NOTES**
- ALL DIMENSIONS ARE IN METERS UNLESS OTHERWISE STATED.
 - THE BASE MAPPING IS BASED ON ORDNANCE SURVEY (O/S) DATA.
 - ALL EASEMENTS, SERVITUDES AND PRIVATE RIGHTS ARE PROPOSED TO BE EXTINGUISHED ON LAND THAT IS TO BE ACQUIRED UNLESS STATED OTHERWISE IN THE BOOK OF REFERENCE.
 - THIS DRAWING IS TO BE READ IN CONJUNCTION WITH ALL OTHER PLANS AND DOCUMENTATION, IN PARTICULAR THE WORKS PLANS [TR010060/APP/2.2] AND BOOK OF REFERENCE [TR010060/APP/4.3]

- LEGEND**
- ORDER LIMITS
 - PERMANENT ACQUISITION OF ALL INTERESTS IN LAND
 - LAND TO BE USED TEMPORARILY
 - LAND TO BE USED TEMPORARILY AND NEW RIGHTS TO BE ACQUIRED PERMANENTLY
 - PERMANENT ACQUISITION OF ALL INTERESTS IN THE AIRSPACE OVER LAND
 - PERMANENT ACQUISITION OF ALL INTERESTS IN THE SUBSOIL
 - LAND NOT SUBJECT TO POWERS OF COMPULSORY ACQUISITION OR TEMPORARY POSSESSION
 - LAND NOT SUBJECT TO POWERS IN THE ORDER
 - PLOT NUMBERS (XX/XX)
 - ADMINISTRATIVE BOUNDARY
 - PARISH BOUNDARIES
 - EXISTING A12 ALIGNMENT
 - PROPOSED A12 ALIGNMENT, JUNCTIONS & SIDE ROADS
 - EXISTING HIGH PRESSURE GAS MAIN (Work U69)
 - PROPOSED HIGH PRESSURE GAS MAIN (Work U69 - PROPOSED CENTRELINE)
 - PROPOSED ATTENUATION POND (WITH OUTFALL CONNECTION)



Rev	Rev. Date	Purpose of revision	Drawn	Checked	Rev'd	Appr'd
P02	09/06/2023	DEADLINE 6	GJ	CC	KC	ND
P01	25/01/2023	DEADLINE 1	GJ	CC	KC	ND

Development Consent Order Number:	Development Consent Order Drawing Number:
TR010060	TR010060/EXAM/9.4

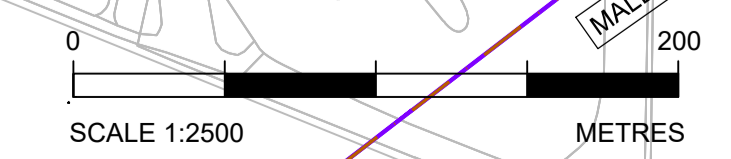


Project
A12 CHELMSFORD TO A120 WIDENING SCHEME

Drawing title
**ADDITIONAL PLANS
COMPOSITE LAND, HIGHWAY
AND WORK U69 PLANS
SHEET 07 OF 21**

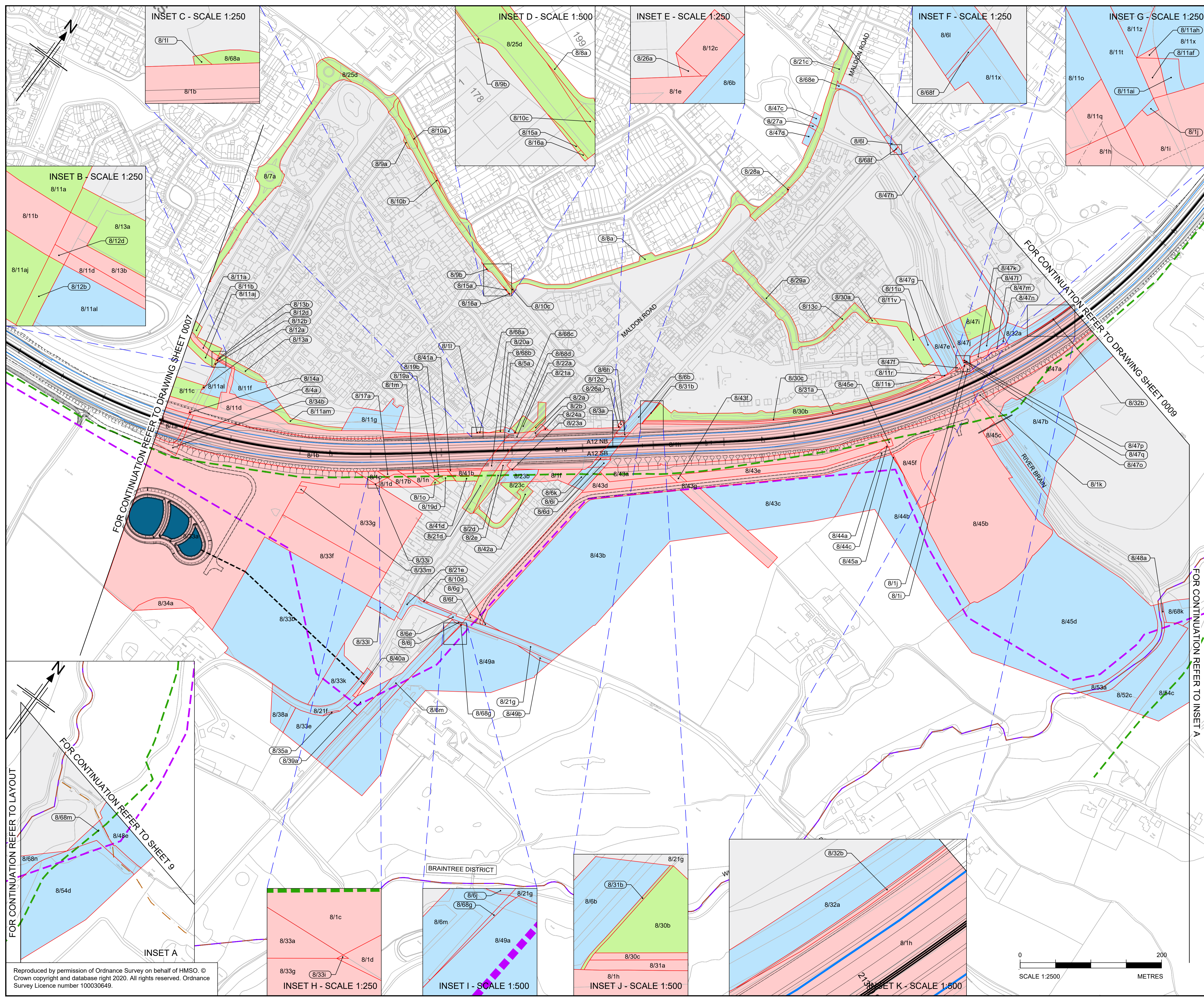
Regulation	RULE 8(1)(k)
Purpose of issue	EXAMINATION ADDITIONAL SUBMISSION
State Code	STATUTORY PROCEDURES AND POWERS
Project Stage	PCF4
Scale at A1 (841x594mm)	1:2500
Jacobs No.	B36601D1
Client no.	HE551497
Drawing number	P02

HE551497 - ARD - LDC -
SCHW -DR- X -0507



N:\CAD Team\A12\Land Plans\Additional Info_Overlaid_R2_09062023.dwg - 09/06/2023 11:01:15 - S7 - g Jones

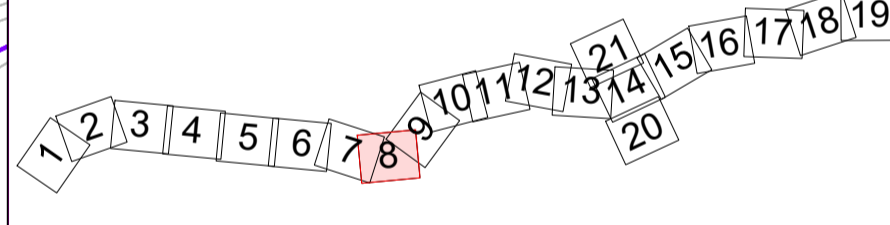
Reproduced by permission of Ordnance Survey on behalf of HMSO. © Crown copyright and database right 2020. All rights reserved. Ordnance Survey Licence number 100030649.



- NOTES**
1. ALL DIMENSIONS ARE IN METERS UNLESS OTHERWISE STATED.
 2. THE BASE MAPPING IS BASED ON ORDNANCE SURVEY (O/S) DATA.
 3. ALL EASEMENTS, SERVITUDES AND PRIVATE RIGHTS ARE PROPOSED TO BE EXTINGUISHED ON LAND THAT IS TO BE ACQUIRED UNLESS STATED OTHERWISE IN THE BOOK OF REFERENCE.
 4. THIS DRAWING IS TO READ IN CONJUNCTION WITH ALL OTHER PLANS AND DOCUMENTATION, IN PARTICULAR THE WORKS PLANS [TR010060/APP/2.2] AND BOOK OF REFERENCE [TR010060/APP/4.3]

- LEGEND**
- ORDER LIMITS
 - PERMANENT ACQUISITION OF ALL INTERESTS IN LAND
 - LAND TO BE USED TEMPORARILY
 - LAND TO BE USED TEMPORARILY AND NEW RIGHTS TO BE ACQUIRED PERMANENTLY
 - PERMANENT ACQUISITION OF ALL INTERESTS IN THE AIRSPACE OVER LAND
 - PERMANENT ACQUISITION OF ALL INTERESTS IN THE SUBSOIL
 - LAND NOT SUBJECT TO POWERS OF COMPULSORY ACQUISITION OR TEMPORARY POSSESSION
 - LAND NOT SUBJECT TO POWERS IN THE ORDER
 - PLOT NUMBERS (XX/XX)
 - ADMINISTRATIVE BOUNDARY
 - PARISH BOUNDARIES
 - EXISTING A12 ALIGNMENT
 - PROPOSED A12 ALIGNMENT, JUNCTIONS & SIDE ROADS
 - EXISTING HIGH PRESSURE GAS MAIN (Work U69)
 - PROPOSED HIGH PRESSURE GAS MAIN (Work U69 - PROPOSED CENTRELINE)
 - PROPOSED ATTENUATION POND (WITH OUTFALL CONNECTION)

KEY PLAN
SCALE N.T.S.



Rev	Rev. Date	Purpose of revision	Drawn	Checked	Rev'd	Apprv'd
P02	19/05/2023	DCO CHANGE	GJ	CC	KC	ND
P01	25/01/2023	DEADLINE 1	GJ	CC	KC	ND

Development Consent Order Number:	TR010060	Development Consent Order Drawing Number:	TR010060/EXAM/9.4
-----------------------------------	----------	---	-------------------



Project
A12 CHELMSFORD TO A120 WIDENING SCHEME

Drawing title
ADDITIONAL PLANS
COMPOSITE LAND, HIGHWAY
AND WORK U69 PLANS
SHEET 08 OF 21

Regulation	RULE 8(1)(K)
Purpose of issue	EXAMINATION ADDITIONAL SUBMISSION
State Code	STATUTORY PROCEDURES AND POWERS
Project Stage	PCF4
Scale at A1 (841x594mm)	1:2500
Jacobs No.	B36601D1
Client no.	HE551497
Drawing number	P02

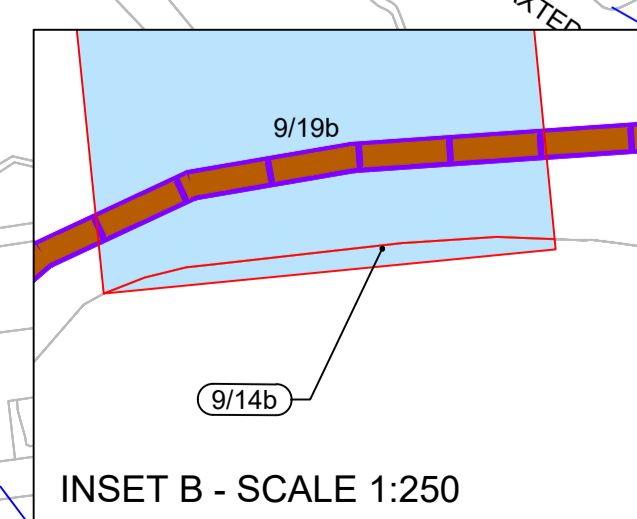
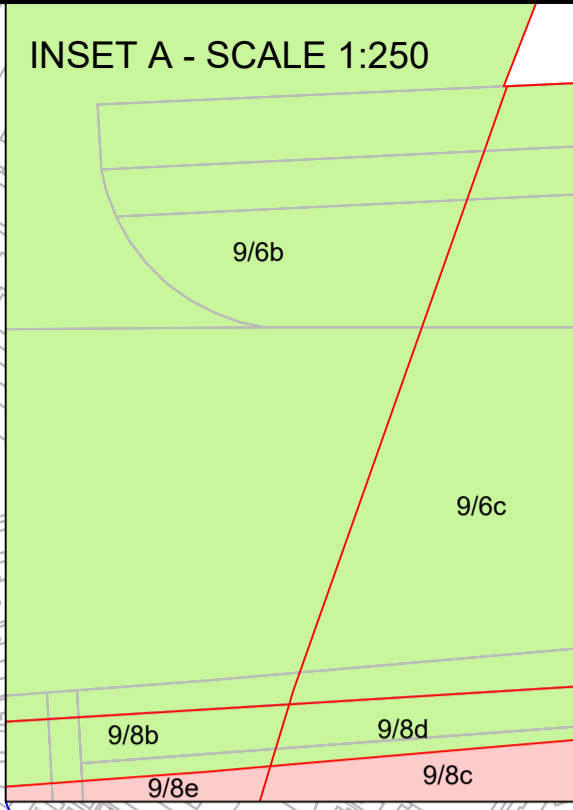
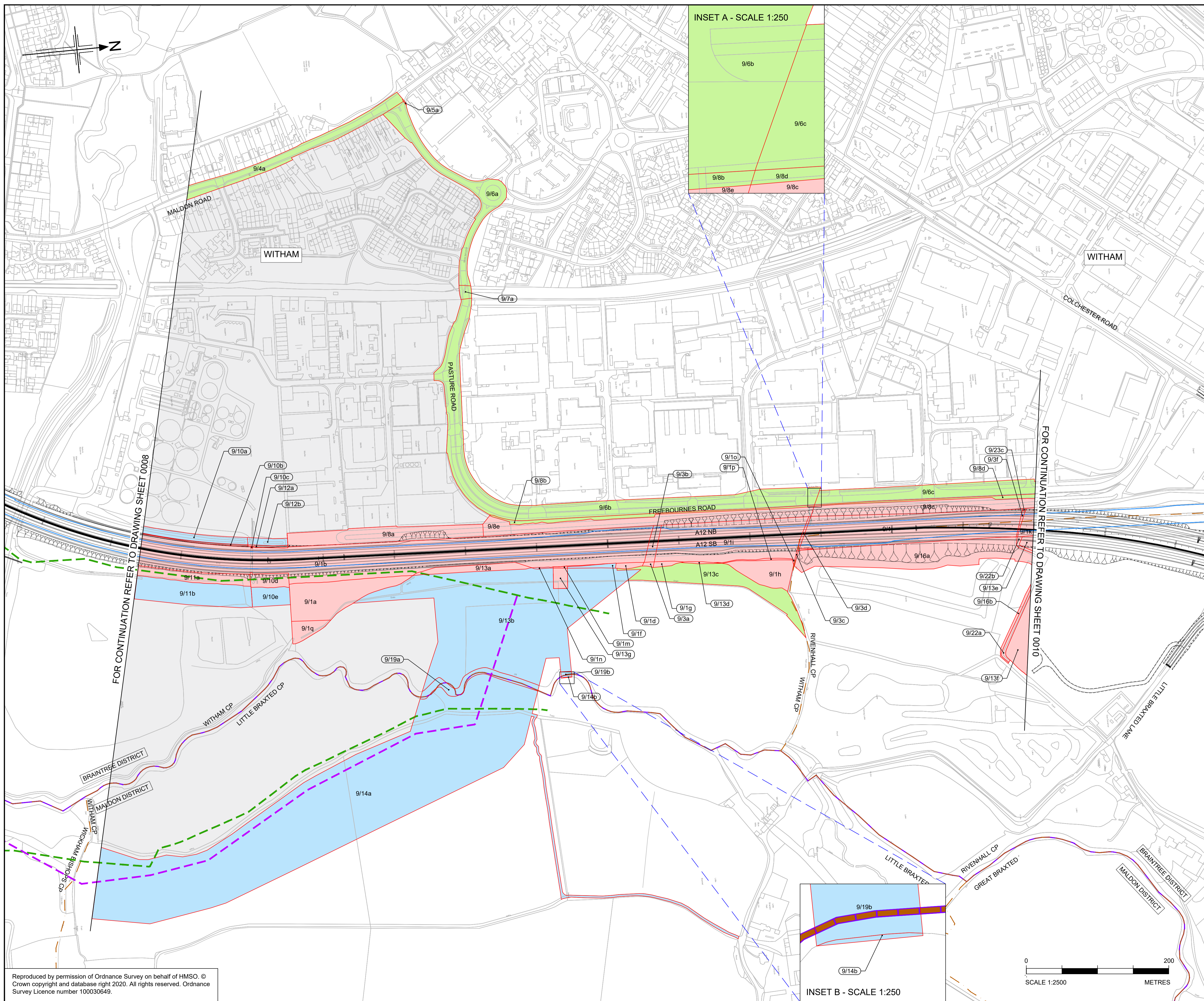
HE551497 - ARD - LDC -
SCHW -DR- X -0508

N:\CAD Team\A12\Land Plans\A12_Land_Plans\Additional_Info_Overhead_R2_09062023.dwg - 09/06/2023 12:16:13 - S8 - gioness

Reproduced by permission of Ordnance Survey on behalf of HMSO. © Crown copyright and database right 2020. All rights reserved. Ordnance Survey Licence number 100030649.

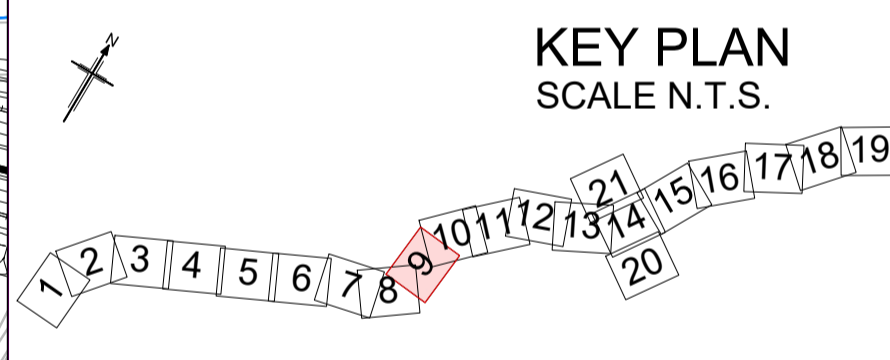


N:\CAD Team\A12\Land Plans\Additional Info_Overhead_R2_09062023.dwg - 09/06/2023 12:19:33 - S9 - giones



- NOTES**
- ALL DIMENSIONS ARE IN METERS UNLESS OTHERWISE STATED.
 - THE BASE MAPPING IS BASED ON ORDNANCE SURVEY (O/S) DATA.
 - ALL EASEMENTS, SERVITUDES AND PRIVATE RIGHTS ARE PROPOSED TO BE EXTINGUISHED ON LAND THAT IS TO BE ACQUIRED UNLESS STATED OTHERWISE IN THE BOOK OF REFERENCE.
 - THIS DRAWING IS TO READ IN CONJUNCTION WITH ALL OTHER PLANS AND DOCUMENTATION, IN PARTICULAR THE WORKS PLANS [TR010060/APP/2.2] AND BOOK OF REFERENCE [TR010060/APP/4.3]

- LEGEND**
- ORDER LIMITS
 - PERMANENT ACQUISITION OF ALL INTERESTS IN LAND
 - LAND TO BE USED TEMPORARILY
 - LAND TO BE USED TEMPORARILY AND NEW RIGHTS TO BE ACQUIRED PERMANENTLY
 - PERMANENT ACQUISITION OF ALL INTERESTS IN THE AIRSPACE OVER LAND
 - PERMANENT ACQUISITION OF ALL INTERESTS IN THE SUBSOIL
 - LAND NOT SUBJECT TO POWERS OF COMPULSORY ACQUISITION OR TEMPORARY POSSESSION
 - LAND NOT SUBJECT TO POWERS IN THE ORDER
 - PLOT NUMBERS (XX/XX)
 - ADMINISTRATIVE BOUNDARY
 - PARISH BOUNDARIES
 - EXISTING A12 ALIGNMENT
 - PROPOSED A12 ALIGNMENT, JUNCTIONS & SIDE ROADS
 - EXISTING HIGH PRESSURE GAS MAIN (Work U69)
 - PROPOSED HIGH PRESSURE GAS MAIN (Work U69 - PROPOSED CENTRELINE)
 - PROPOSED ATTENUATION POND (WITH OUTFALL CONNECTION)



Rev	Rev. Date	Purpose of revision	Drawn	Checked	Rev'd	Appr'd
P01	25/01/2023	DEADLINE 1	GJ	CC	KC	ND

Development Consent Order Number:	Development Consent Order Drawing Number:
TR010060	TR010060/EXAM/9.4

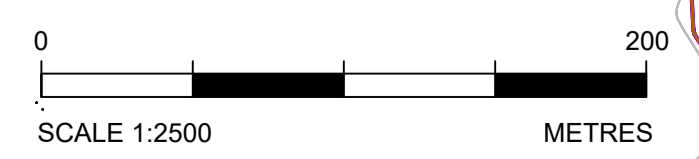


Project
A12 CHELMSFORD TO A120 WIDENING SCHEME

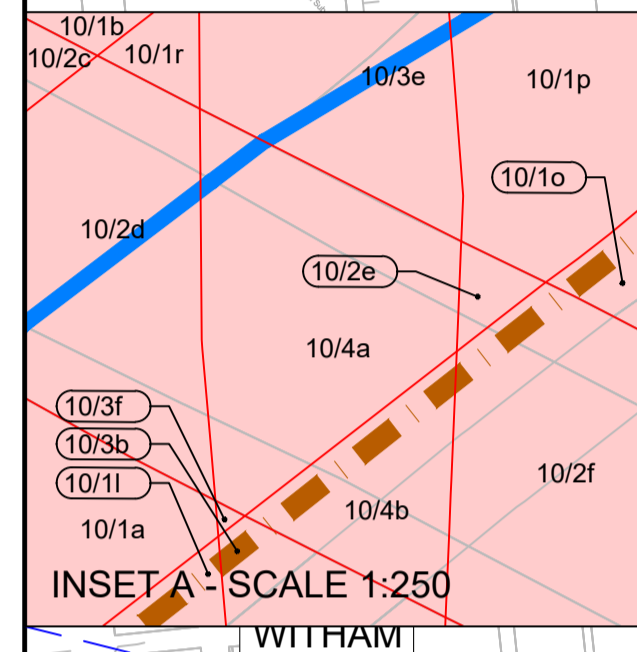
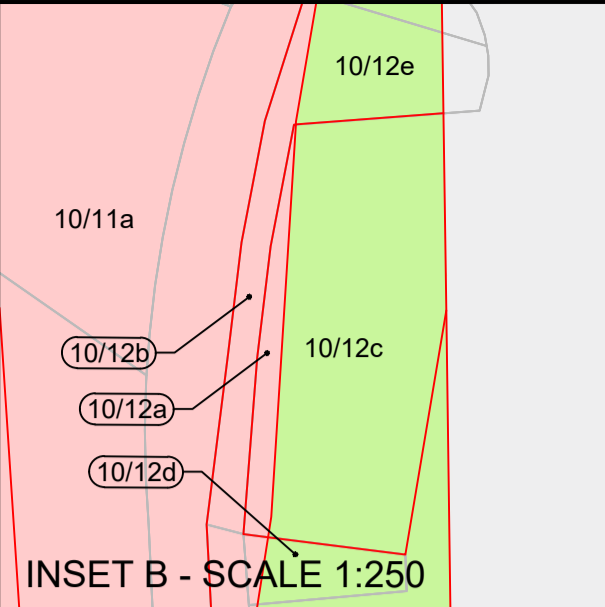
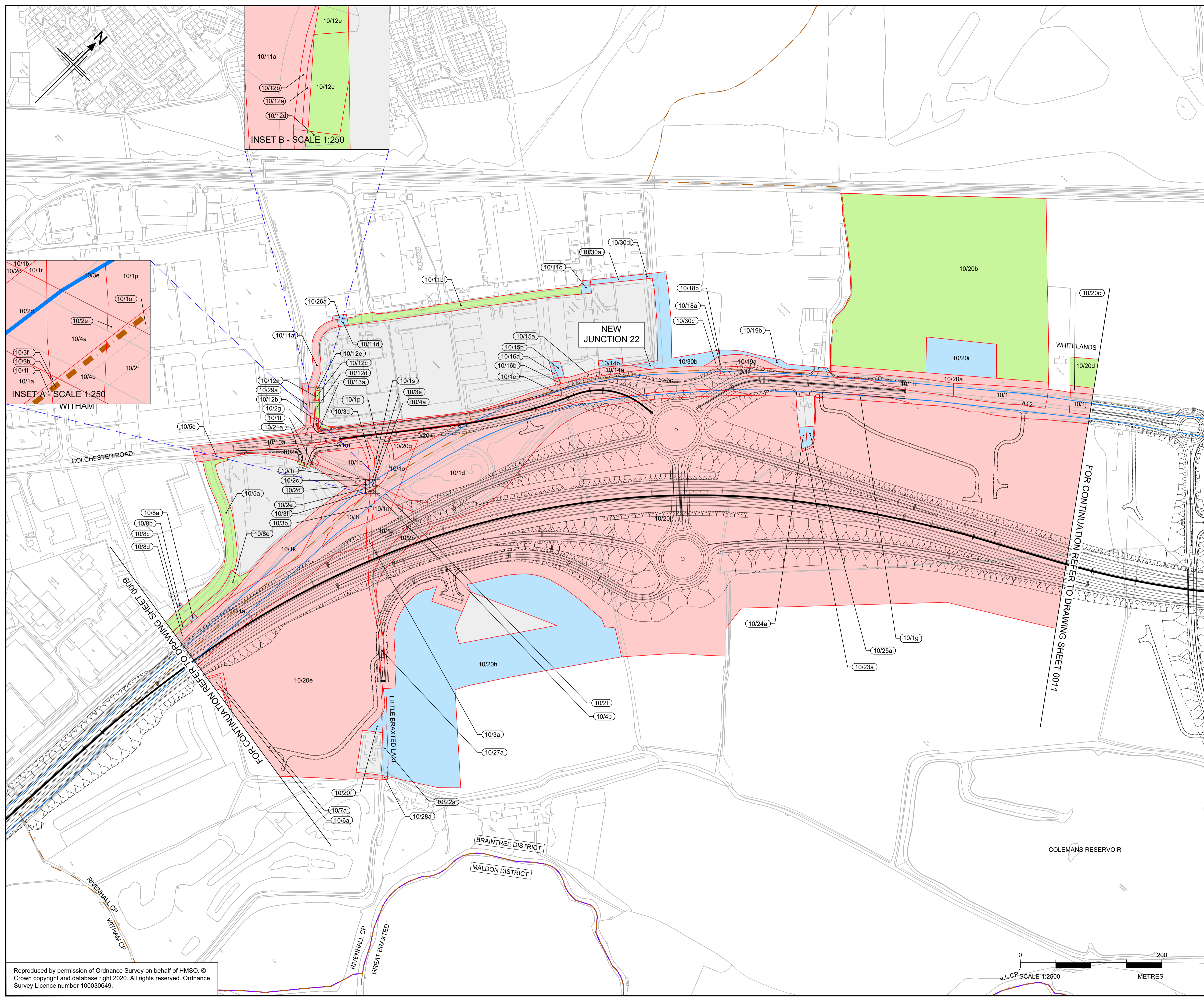
Drawing title
**ADDITIONAL PLANS
COMPOSITE LAND, HIGHWAY
AND WORK U69 PLANS
SHEET 09 OF 21**

Regulation	RULE 8(1)(k)
Purpose of issue	EXAMINATION ADDITIONAL SUBMISSION
State Code	STATUTORY PROCEDURES AND POWERS
Project Stage	PCF4
Scale at A1 (841x594mm)	1:2500
Jacobs no.	B36601D1
Client no.	HE551497
Drawing number	P01

HE551497 - ARD - LDC -
SCHW -DR- X -0509

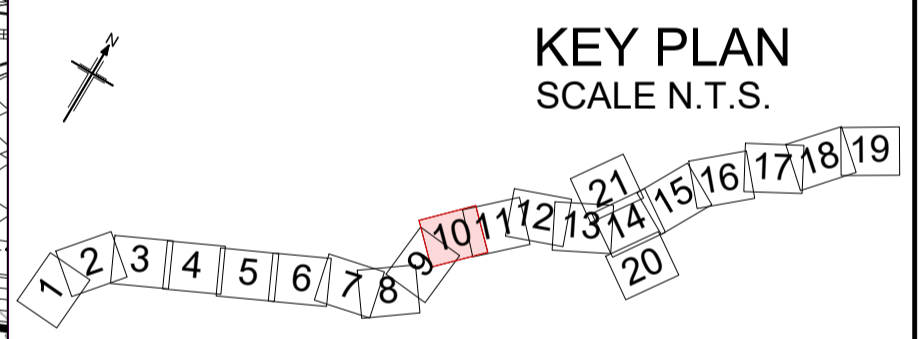


Reproduced by permission of Ordnance Survey on behalf of HMSO. © Crown copyright and database right 2020. All rights reserved. Ordnance Survey Licence number 100030649.



- NOTES**
1. ALL DIMENSIONS ARE IN METERS UNLESS OTHERWISE STATED.
 2. THE BASE MAPPING IS BASED ON ORDNANCE SURVEY (O/S) DATA.
 3. ALL EASEMENTS, SERVITUDES AND PRIVATE RIGHTS ARE PROPOSED TO BE EXTINGUISHED ON LAND THAT IS TO BE ACQUIRED UNLESS STATED OTHERWISE IN THE BOOK OF REFERENCE.
 4. THIS DRAWING IS TO READ IN CONJUNCTION WITH ALL OTHER PLANS AND DOCUMENTATION, IN PARTICULAR THE WORKS PLANS [TR010060/APP/2.2] AND BOOK OF REFERENCE [TR010060/APP/4.3]

- LEGEND**
- ORDER LIMITS
 - PERMANENT ACQUISITION OF ALL INTERESTS IN LAND
 - LAND TO BE USED TEMPORARILY
 - LAND TO BE USED TEMPORARILY AND NEW RIGHTS TO BE ACQUIRED PERMANENTLY
 - PERMANENT ACQUISITION OF ALL INTERESTS IN THE AIRSPACE OVER LAND
 - PERMANENT ACQUISITION OF ALL INTERESTS IN THE SUBSOIL
 - LAND NOT SUBJECT TO POWERS OF COMPULSORY ACQUISITION OR TEMPORARY POSSESSION
 - LAND NOT SUBJECT TO POWERS IN THE ORDER
 - PLOT NUMBERS (XX/XX)
 - ADMINISTRATIVE BOUNDARY
 - PARISH BOUNDARIES
 - EXISTING A12 ALIGNMENT
 - PROPOSED A12 ALIGNMENT, JUNCTIONS & SIDE ROADS
 - PROPOSED HIGH PRESSURE GAS MAIN (Work U69)
 - PROPOSED HIGH PRESSURE GAS MAIN (Work U69 - PROPOSED CENTRELINE)
 - PROPOSED ATTENUATION POND (WITH OUTFALL CONNECTION)



Rev	Rev. Date	Purpose of revision	Drawn	Checked	Rev'd	Appr'd
P02	09/06/2023	DEADLINE 6	GJ	CC	KC	ND
P01	25/01/2023	DEADLINE 1	GJ	CC	KC	ND

Development Consent Order Number:	Development Consent Order Drawing Number:
TR010060	TR010060/EXAM/9.4



Project
A12 CHELMSFORD TO A120 WIDENING SCHEME

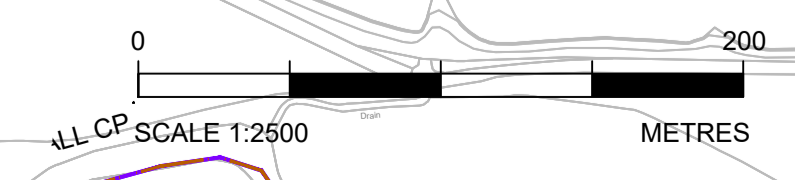
Drawing title
**ADDITIONAL PLANS
COMPOSITE LAND, HIGHWAY
AND WORK U69 PLANS
SHEET 10 OF 21**

Regulation	RULE 8(1)(k)	
Purpose of issue	EXAMINATION ADDITIONAL SUBMISSION	
State Code	STATUTORY PROCEDURES AND POWERS	
Project Stage	PCF4	Drawing status
Scale at A1 (841x594mm)	1:2500	S4
Jacobs No.	B36601D1	Rev
Client no.	HE551497	P02

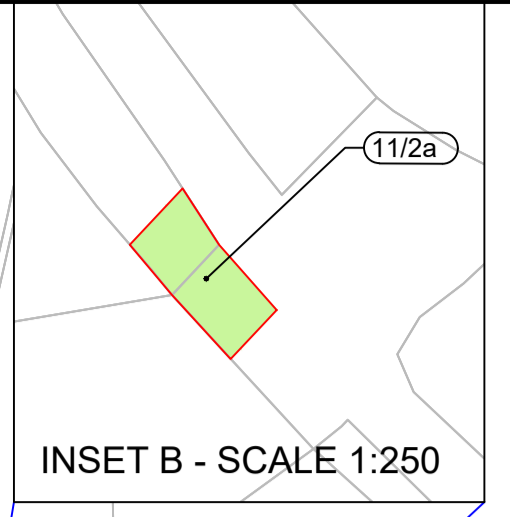
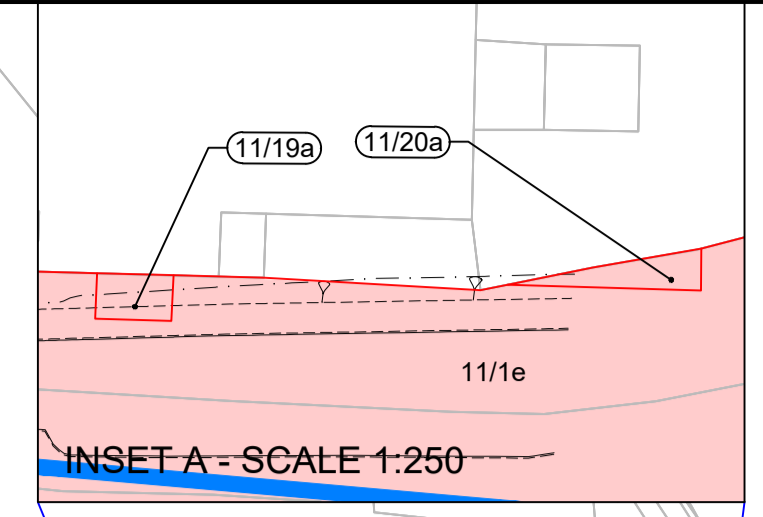
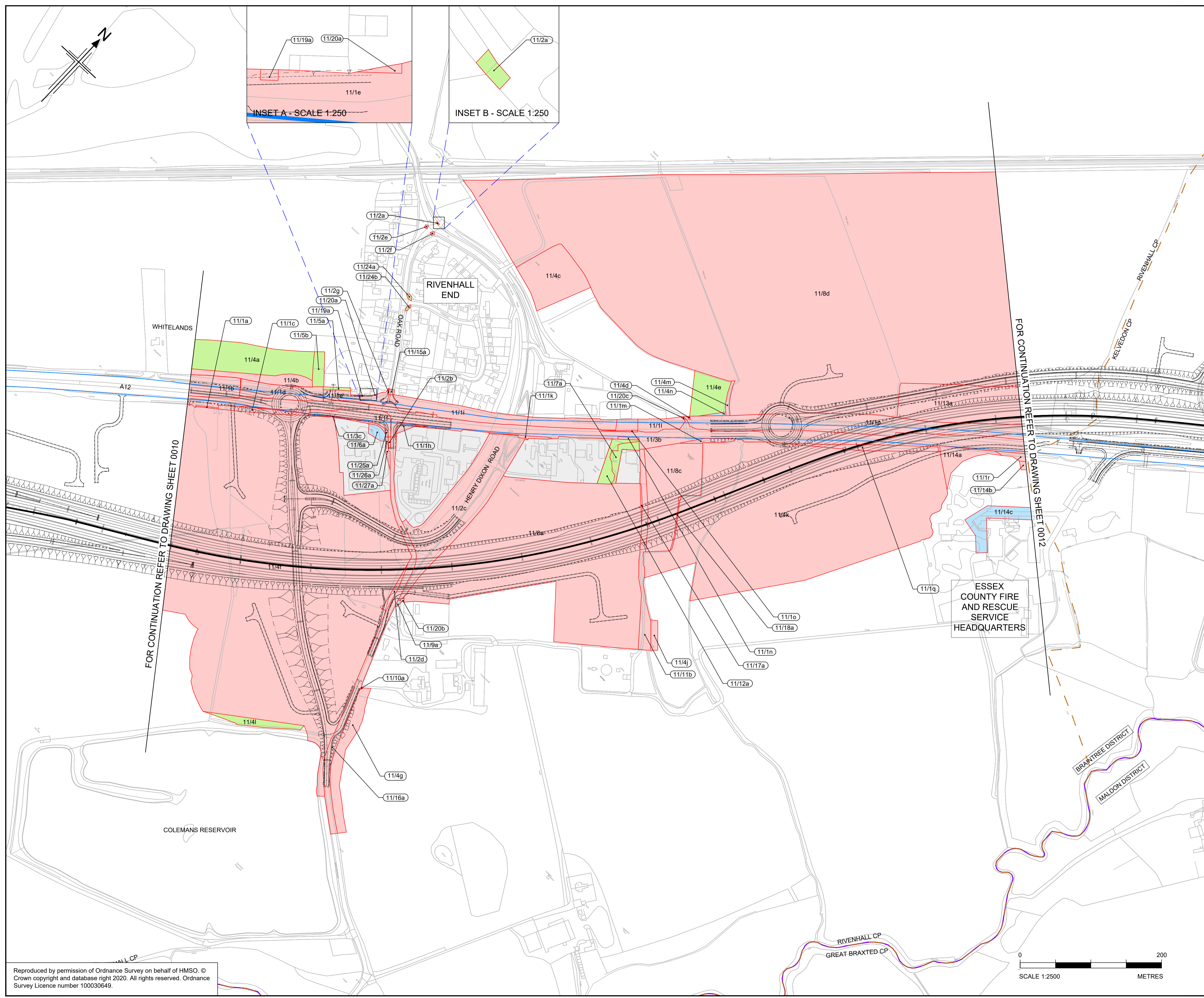
Drawing number
PIN | Originator | Volume
HE551497 - ARD - LDC -
Location | Type | Role | Number
SCHW -DR- X -0510

N:\CAD Team\A12\Land Plans\Additional Info_Overlaid_R2_09062023.dwg - 09/06/2023 12:23:19 - S10 - g Jones

Reproduced by permission of Ordnance Survey on behalf of HMSO. © Crown copyright and database right 2020. All rights reserved. Ordnance Survey Licence number 100030649.



N:\CAD Team\A12\Land Plans\Additional_Info_Overlaid_R2_09062023.dwg - 09/06/2023 12:28:48 - S11 - gjonas

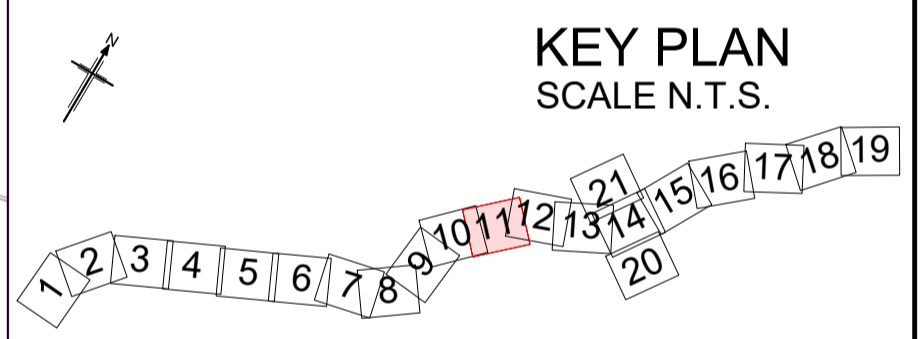


- NOTES**
1. ALL DIMENSIONS ARE IN METERS UNLESS OTHERWISE STATED.
 2. THE BASE MAPPING IS BASED ON ORDNANCE SURVEY (O/S) DATA.
 3. ALL EASEMENTS, SERVITUDES AND PRIVATE RIGHTS ARE PROPOSED TO BE EXTINGUISHED ON LAND THAT IS TO BE ACQUIRED UNLESS STATED OTHERWISE IN THE BOOK OF REFERENCE.
 4. THIS DRAWING IS TO READ IN CONJUNCTION WITH ALL OTHER PLANS AND DOCUMENTATION, IN PARTICULAR THE WORKS PLANS [TR010060/APP/2.2] AND BOOK OF REFERENCE [TR010060/APP/4.3]

- LEGEND**
- ORDER LIMITS
 - PERMANENT ACQUISITION OF ALL INTERESTS IN LAND
 - LAND TO BE USED TEMPORARILY
 - LAND TO BE USED TEMPORARILY AND NEW RIGHTS TO BE ACQUIRED PERMANENTLY
 - PERMANENT ACQUISITION OF ALL INTERESTS IN THE AIRSPACE OVER LAND
 - PERMANENT ACQUISITION OF ALL INTERESTS IN THE SUBSOIL
 - LAND NOT SUBJECT TO POWERS OF COMPULSORY ACQUISITION OR TEMPORARY POSSESSION
 - LAND NOT SUBJECT TO POWERS IN THE ORDER
 - PLOT NUMBERS (XX/XX)
 - ADMINISTRATIVE BOUNDARY
 - PARISH BOUNDARIES
 - EXISTING A12 ALIGNMENT
 - PROPOSED A12 ALIGNMENT, JUNCTIONS & SIDE ROADS
 - EXISTING HIGH PRESSURE GAS MAIN (Work U69)
 - PROPOSED HIGH PRESSURE GAS MAIN (Work U69 - PROPOSED CENTRELINE)
 - PROPOSED ATTENUATION POND (WITH OUTFALL CONNECTION)

FOR CONTINUATION REFER TO DRAWING SHEET 0010

FOR CONTINUATION REFER TO DRAWING SHEET 0012



Rev	Rev. Date	Purpose of revision	Drawn	Checked	Rev'd	Appr'd
P01	25/01/2023	DEADLINE 1	GJ	CC	KC	ND

Development Consent Order Number:	Development Consent Order Drawing Number:
TR010060	TR010060/EXAM/9.4



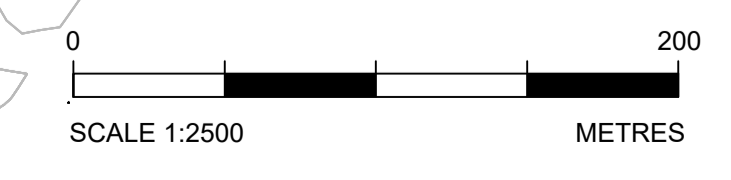
Project
A12 CHELMSFORD TO A120 WIDENING SCHEME

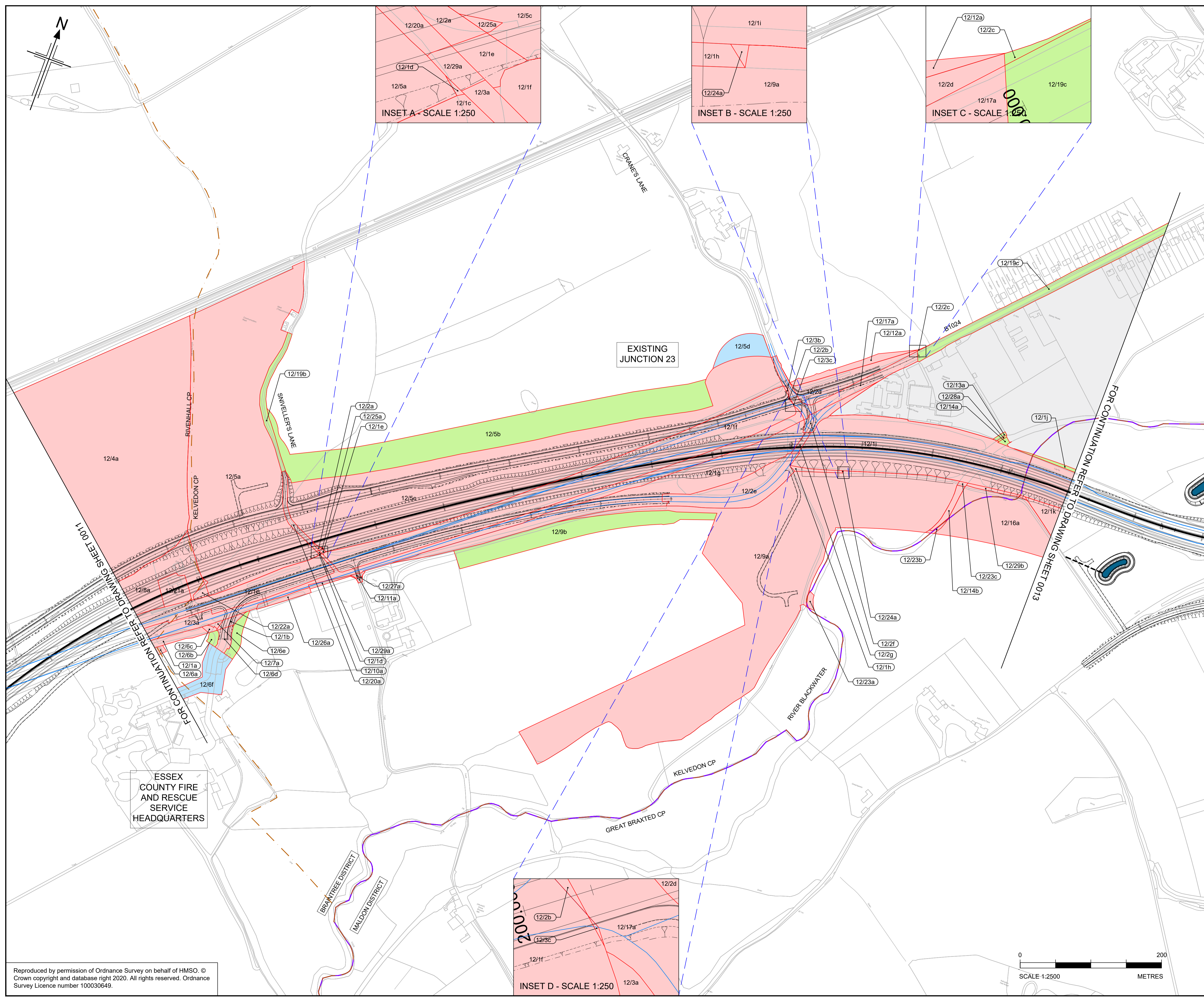
Drawing title
ADDITIONAL PLANS
COMPOSITE LAND, HIGHWAY
AND WORK U69 PLANS
SHEET 11 OF 21

Regulation	RULE 8(1)(k)	
Purpose of issue	EXAMINATION ADDITIONAL SUBMISSION	
State Code	STATUTORY PROCEDURES AND POWERS	
Project Stage	PCF4	Drawing status
Scale at A1 (841x594mm)	1:2500	S4
Jacobs No.	B36601D1	Rev
Client no.	HE551497	P01

Drawing number
PIN | Originator | Volume
HE551497 - ARD - LDC -
Location | Type | Role | Number
SCHW -DR- X -0511

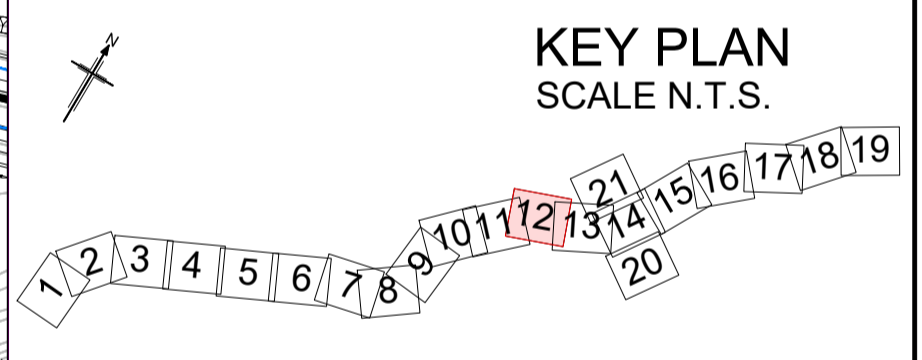
Reproduced by permission of Ordnance Survey on behalf of HMSO. © Crown copyright and database right 2020. All rights reserved. Ordnance Survey Licence number 100030649.





- NOTES**
1. ALL DIMENSIONS ARE IN METERS UNLESS OTHERWISE STATED.
 2. THE BASE MAPPING IS BASED ON ORDNANCE SURVEY (O/S) DATA.
 3. ALL EASEMENTS, SERVITUDES AND PRIVATE RIGHTS ARE PROPOSED TO BE EXTINGUISHED ON LAND THAT IS TO BE ACQUIRED UNLESS STATED OTHERWISE IN THE BOOK OF REFERENCE.
 4. THIS DRAWING IS TO BE READ IN CONJUNCTION WITH ALL OTHER PLANS AND DOCUMENTATION, IN PARTICULAR THE WORKS PLANS [TR010060/APP/2.2] AND BOOK OF REFERENCE [TR010060/APP/4.3]

- LEGEND**
- ORDER LIMITS
 - PERMANENT ACQUISITION OF ALL INTERESTS IN LAND
 - LAND TO BE USED TEMPORARILY
 - LAND TO BE USED TEMPORARILY AND NEW RIGHTS TO BE ACQUIRED PERMANENTLY
 - PERMANENT ACQUISITION OF ALL INTERESTS IN THE AIRSPACE OVER LAND
 - PERMANENT ACQUISITION OF ALL INTERESTS IN THE SUBSOIL
 - LAND NOT SUBJECT TO POWERS OF COMPULSORY ACQUISITION OR TEMPORARY POSSESSION
 - LAND NOT SUBJECT TO POWERS IN THE ORDER
 - PLOT NUMBERS (XX/XX)
 - ADMINISTRATIVE BOUNDARY
 - PARISH BOUNDARIES
 - EXISTING A12 ALIGNMENT
 - PROPOSED A12 ALIGNMENT, JUNCTIONS & SIDE ROADS
 - EXISTING HIGH PRESSURE GAS MAIN (Work U69)
 - PROPOSED HIGH PRESSURE GAS MAIN (Work U69 - PROPOSED CENTRELINE)
 - PROPOSED ATTENUATION POND (WITH OUTFALL CONNECTION)



P02	09/06/2023	DEADLINE 6	GJ	CC	KC	ND
P01	25/01/2023	DEADLINE 1	GJ	CC	KC	ND
Rev	Rev. Date	Purpose of revision	Drawn	Checked	Rev'd	Appr'd

Development Consent Order Number:	Development Consent Order Drawing Number:
TR010060	TR010060/EXAM/9.4



Project

A12 CHELMSFORD TO A120 WIDENING SCHEME

Drawing title

**ADDITIONAL PLANS
COMPOSITE LAND, HIGHWAY
AND WORK U69 PLANS
SHEET 12 OF 21**

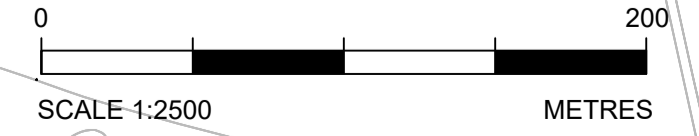
Regulation	RULE 8(1)(k)
Purpose of issue	EXAMINATION ADDITIONAL SUBMISSION
State Code	STATUTORY PROCEDURES AND POWERS
Project Stage	PCF4
Scale at A1 (841x594mm)	1:2500
Jacobs No.	B36601D1
Client no.	HE551497
Drawing number	P02

Drawing number

HE551497 - ARD - LDC - SCHW -DR- X -0512

N:\CAD Team\A12\Land Plans\Additional Info\Overlaid_R2_09062023.dwg - 09/06/2023 12:37:16 - S12 - gjones

Reproduced by permission of Ordnance Survey on behalf of HMSO. © Crown copyright and database right 2020. All rights reserved. Ordnance Survey Licence number 100030649.



FOR CONTINUATION REFER TO DRAWING SHEET 0021

NOTES

1. ALL DIMENSIONS ARE IN METERS UNLESS OTHERWISE STATED.
2. THE BASE MAPPING IS BASED ON ORDNANCE SURVEY (O/S) DATA.
3. ALL EASEMENTS, SERVITUDES AND PRIVATE RIGHTS ARE PROPOSED TO BE EXTINGUISHED ON LAND THAT IS TO BE ACQUIRED UNLESS STATED OTHERWISE IN THE BOOK OF REFERENCE.
4. THIS DRAWING IS TO BE READ IN CONJUNCTION WITH ALL OTHER PLANS AND DOCUMENTATION, IN PARTICULAR THE WORKS PLANS [TR010060/APP/2.2] AND BOOK OF REFERENCE [TR010060/APP/4.3]

LEGEND

- ORDER LIMITS
- PERMANENT ACQUISITION OF ALL INTERESTS IN LAND
- LAND TO BE USED TEMPORARILY
- LAND TO BE USED TEMPORARILY AND NEW RIGHTS TO BE ACQUIRED PERMANENTLY
- PERMANENT ACQUISITION OF ALL INTERESTS IN THE AIRSPACE OVER LAND
- PERMANENT ACQUISITION OF ALL INTERESTS IN THE SUBSOIL
- LAND NOT SUBJECT TO POWERS OF COMPULSORY ACQUISITION OR TEMPORARY POSSESSION
- LAND NOT SUBJECT TO POWERS IN THE ORDER
- PLOT NUMBERS (XX/XX)
- ADMINISTRATIVE BOUNDARY
- PARISH BOUNDARIES
- EXISTING A12 ALIGNMENT
- PROPOSED A12 ALIGNMENT, JUNCTIONS & SIDE ROADS
- EXISTING HIGH PRESSURE GAS MAIN (Work U69)
- PROPOSED HIGH PRESSURE GAS MAIN (Work U69 - PROPOSED CENTRELINE)
- PROPOSED ATTENUATION POND (WITH OUTFALL CONNECTION)

KEY PLAN
SCALE N.T.S.

P02	09/06/2023	DEADLINE 6	GJ	CC	KC	ND
P01	25/01/2023	DEADLINE 1	GJ	CC	KC	ND
Rev	Rev. Date	Purpose of revision	Drawn	Checked	Rev'd	Appr'd

Development Consent Order Number:	Development Consent Order Drawing Number:
TR010060	TR010060/EXAM/9.4

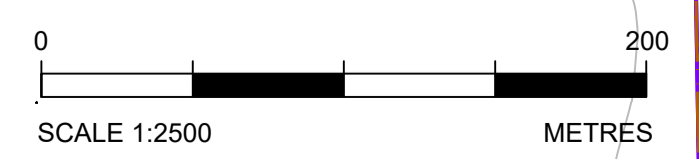
Client

Project
A12 CHELMSFORD TO A120 WIDENING SCHEME

Drawing title
**ADDITIONAL PLANS
COMPOSITE LAND, HIGHWAY
AND WORK U69 PLANS
SHEET 13 OF 21**

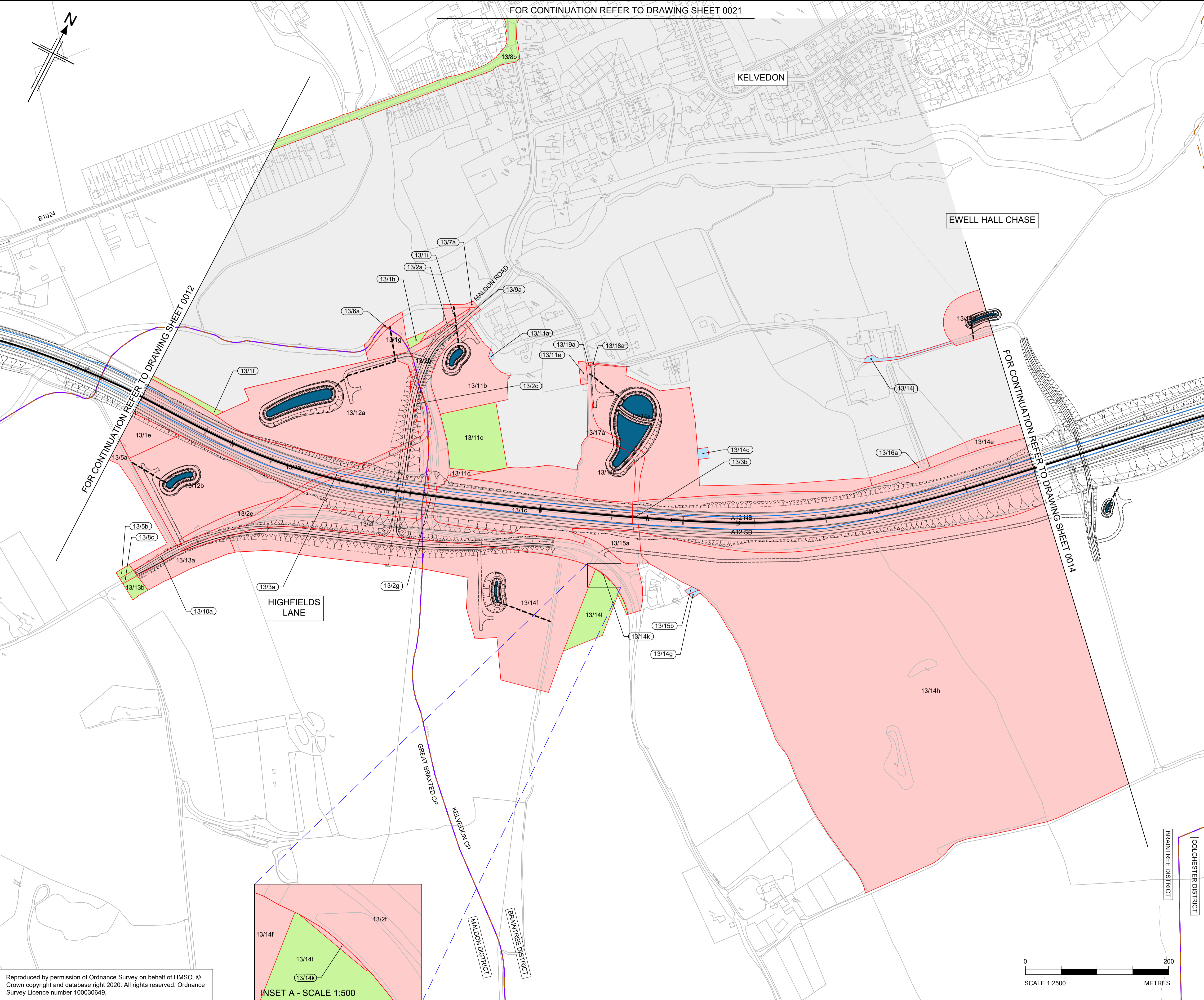
Regulation	RULE 8(1)(k)	
Purpose of issue	EXAMINATION ADDITIONAL SUBMISSION	
State Code	STATUTORY PROCEDURES AND POWERS	
Project Stage	PCF4	Drawing status
Scale at A1 (841x594mm)	1:2500	S4
Jacobs No.	B36601D1	Rev
Client no.	HE551497	P02

Drawing number
PIN | Originator | Volume
HE551497 - ARD - LDC -
Location | Type | Role | Number
SCHW -DR- X -0513



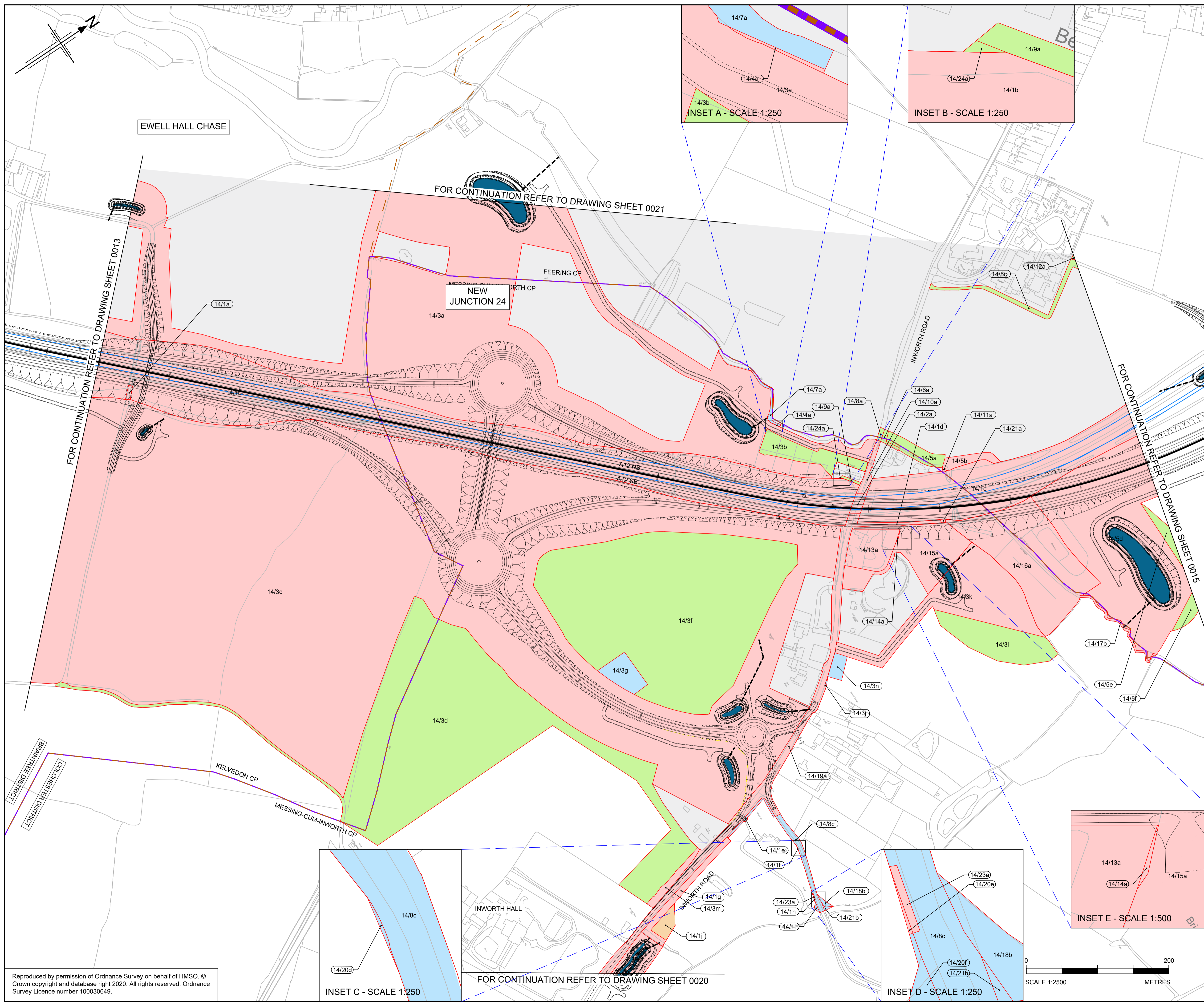
INSET A - SCALE 1:500

N:\CAD Team\A12\Land Plans\Additional Info\Overlaid_R2_09062023.dwg - 09/06/2023 12:42:58 - S13 - gjonas



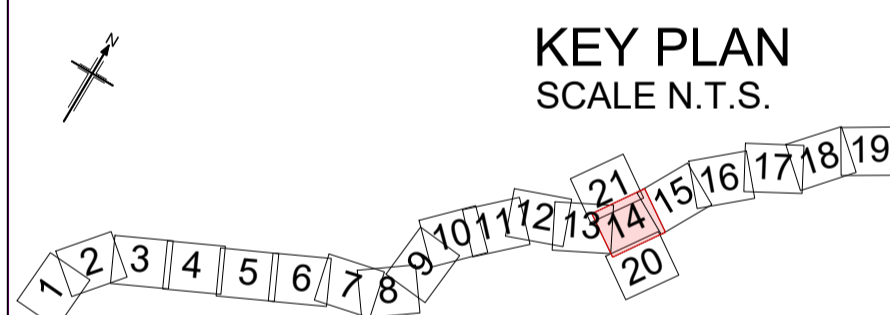
Reproduced by permission of Ordnance Survey on behalf of HMSO. © Crown copyright and database right 2020. All rights reserved. Ordnance Survey Licence number 100030649.

N:\CAD Team\A12\Land Plans\Additional Info_Overlaid_R2_09062023.dwg - 09/06/2023 12:53:00 - S14 - gjonas



- NOTES**
- ALL DIMENSIONS ARE IN METERS UNLESS OTHERWISE STATED.
 - THE BASE MAPPING IS BASED ON ORDNANCE SURVEY (O/S) DATA.
 - ALL EASEMENTS, SERVITUDES AND PRIVATE RIGHTS ARE PROPOSED TO BE EXTINGUISHED ON LAND THAT IS TO BE ACQUIRED UNLESS STATED OTHERWISE IN THE BOOK OF REFERENCE.
 - THIS DRAWING IS TO BE READ IN CONJUNCTION WITH ALL OTHER PLANS AND DOCUMENTATION, IN PARTICULAR THE WORKS PLANS [TR010060/APP/2.2] AND BOOK OF REFERENCE [TR010060/APP/4.3]

- LEGEND**
- ORDER LIMITS
 - PERMANENT ACQUISITION OF ALL INTERESTS IN LAND
 - LAND TO BE USED TEMPORARILY
 - LAND TO BE USED TEMPORARILY AND NEW RIGHTS TO BE ACQUIRED PERMANENTLY
 - PERMANENT ACQUISITION OF ALL INTERESTS IN THE AIRSPACE OVER LAND
 - PERMANENT ACQUISITION OF ALL INTERESTS IN THE SUBSOIL
 - LAND NOT SUBJECT TO POWERS OF COMPULSORY ACQUISITION OR TEMPORARY POSSESSION
 - LAND NOT SUBJECT TO POWERS IN THE ORDER
 - PLOT NUMBERS (XX/XX)
 - ADMINISTRATIVE BOUNDARY
 - PARISH BOUNDARIES
 - EXISTING A12 ALIGNMENT
 - PROPOSED A12 ALIGNMENT, JUNCTIONS & SIDE ROADS
 - EXISTING HIGH PRESSURE GAS MAIN (Work U69)
 - PROPOSED HIGH PRESSURE GAS MAIN (Work U69 - PROPOSED CENTRELINE)
 - PROPOSED ATTENUATION POND (WITH OUTFALL CONNECTION)



P02	19/05/2023	DCO CHANGE	GJ	CC	KC	ND
P01	25/01/2023	DEADLINE 1	GJ	CC	KC	ND
Rev	Rev. Date	Purpose of revision	Drawn	Checked	Rev'd	Appr'd

Development Consent Order Number:	Development Consent Order Drawing Number:
TR010060	TR010060/EXAM/9.4



Project

A12 CHELMSFORD TO A120 WIDENING SCHEME

Drawing title

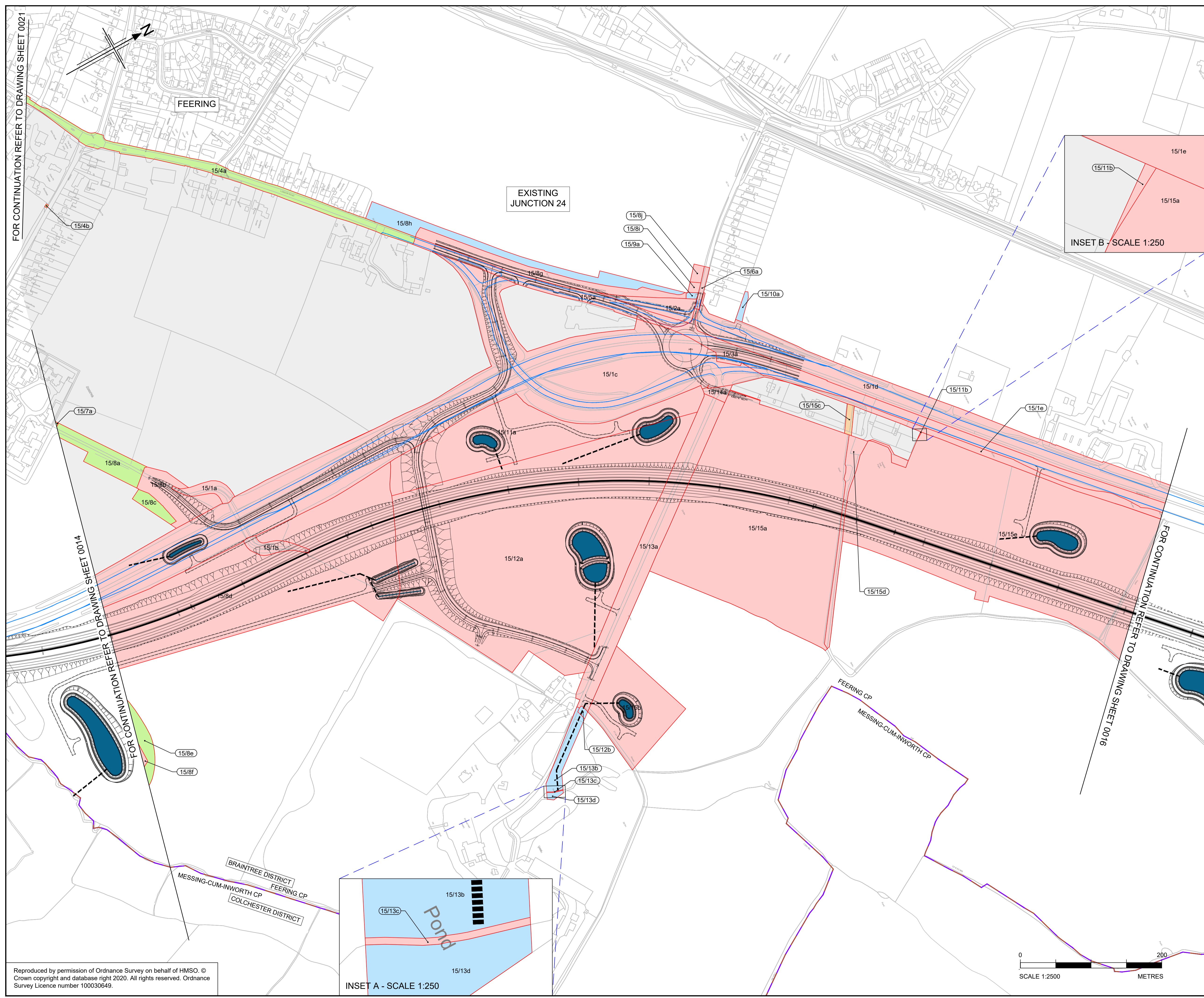
**ADDITIONAL PLANS
COMPOSITE LAND, HIGHWAY
AND WORK U69 PLANS
SHEET 14 OF 21**

Regulation	RULE 8(1)(K)
Purpose of issue	EXAMINATION ADDITIONAL SUBMISSION
State Code	STATUTORY PROCEDURES AND POWERS
Project Stage	PCF4
Scale at A1 (841x594mm)	1:2500
Jacobs No.	B36601D1
Client no.	HE551497
Drawing number	P02

Drawing number

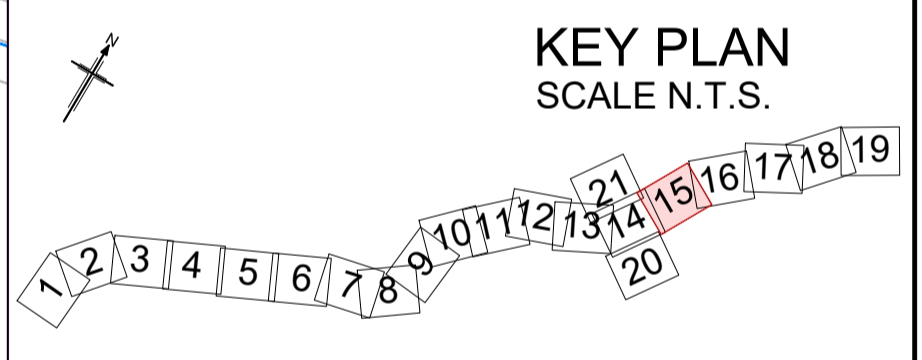
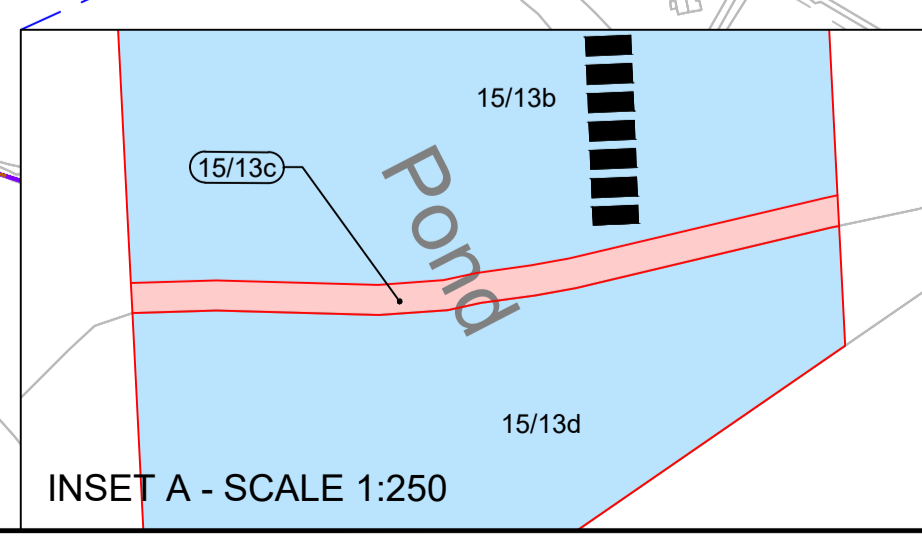
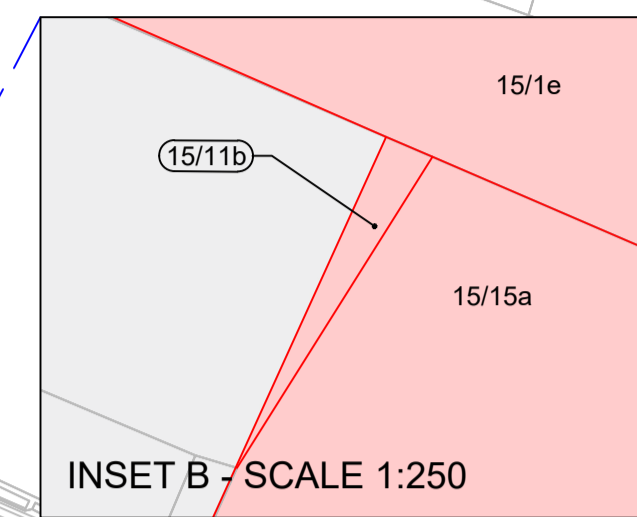
HE551497 - ARD - LDC - SCHW -DR- X -0514

Reproduced by permission of Ordnance Survey on behalf of HMSO. © Crown copyright and database right 2020. All rights reserved. Ordnance Survey Licence number 100030649.



- NOTES**
1. ALL DIMENSIONS ARE IN METERS UNLESS OTHERWISE STATED.
 2. THE BASE MAPPING IS BASED ON ORDNANCE SURVEY (O/S) DATA.
 3. ALL EASEMENTS, SERVITUDES AND PRIVATE RIGHTS ARE PROPOSED TO BE EXTINGUISHED ON LAND THAT IS TO BE ACQUIRED UNLESS STATED OTHERWISE IN THE BOOK OF REFERENCE.
 4. THIS DRAWING IS TO READ IN CONJUNCTION WITH ALL OTHER PLANS AND DOCUMENTATION, IN PARTICULAR THE WORKS PLANS [TR010060/APP/2.2] AND BOOK OF REFERENCE [TR010060/APP/4.3]

- LEGEND**
- ORDER LIMITS
 - PERMANENT ACQUISITION OF ALL INTERESTS IN LAND
 - LAND TO BE USED TEMPORARILY
 - LAND TO BE USED TEMPORARILY AND NEW RIGHTS TO BE ACQUIRED PERMANENTLY
 - PERMANENT ACQUISITION OF ALL INTERESTS IN THE AIRSPACE OVER LAND
 - PERMANENT ACQUISITION OF ALL INTERESTS IN THE SUBSOIL
 - LAND NOT SUBJECT TO POWERS OF COMPULSORY ACQUISITION OR TEMPORARY POSSESSION
 - LAND NOT SUBJECT TO POWERS IN THE ORDER
 - PLOT NUMBERS (XX/XX)
 - ADMINISTRATIVE BOUNDARY
 - PARISH BOUNDARIES
 - EXISTING A12 ALIGNMENT
 - PROPOSED A12 ALIGNMENT, JUNCTIONS & SIDE ROADS
 - EXISTING HIGH PRESSURE GAS MAIN (Work U69)
 - PROPOSED HIGH PRESSURE GAS MAIN (Work U69 - PROPOSED CENTRELINE)
 - PROPOSED ATTENUATION POND (WITH OUTFALL CONNECTION)



P02	09/06/2023	DEADLINE 6	GJ	CC	KC	ND
P01	25/01/2023	DEADLINE 1	GJ	CC	KC	ND
Rev	Rev. Date	Purpose of revision	Drawn	Checked	Rev'd	Apprv'd

Development Consent Order Number: TR010060
 Development Consent Order Drawing Number: TR010060/EXAM/9.4



Project: A12 CHELMSFORD TO A120 WIDENING SCHEME

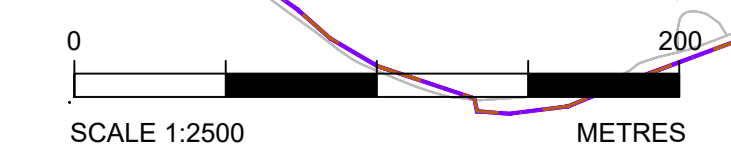
Drawing title: ADDITIONAL PLANS
 COMPOSITE LAND, HIGHWAY
 AND WORK U69 PLANS
 SHEET 15 OF 21

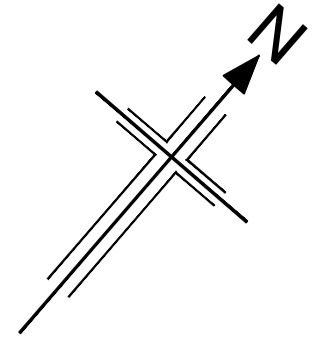
Regulation	RULE 8(1)(k)
Purpose of issue	EXAMINATION ADDITIONAL SUBMISSION
State Code	STATUTORY PROCEDURES AND POWERS
Project Stage	PCF4
Scale at A1 (84x594mm)	1:2500
Jacobs No.	B36601D1
Client no.	HE551497
Drawing number	P02

HE551497 - ARD - LDC - SCHW -DR- X -0515

N:\CAD Team\A12\Land Plans\Additional Info_Overlaid_R2_09062023.dwg - 09/06/2023 13:12:25 - S15 - g Jones

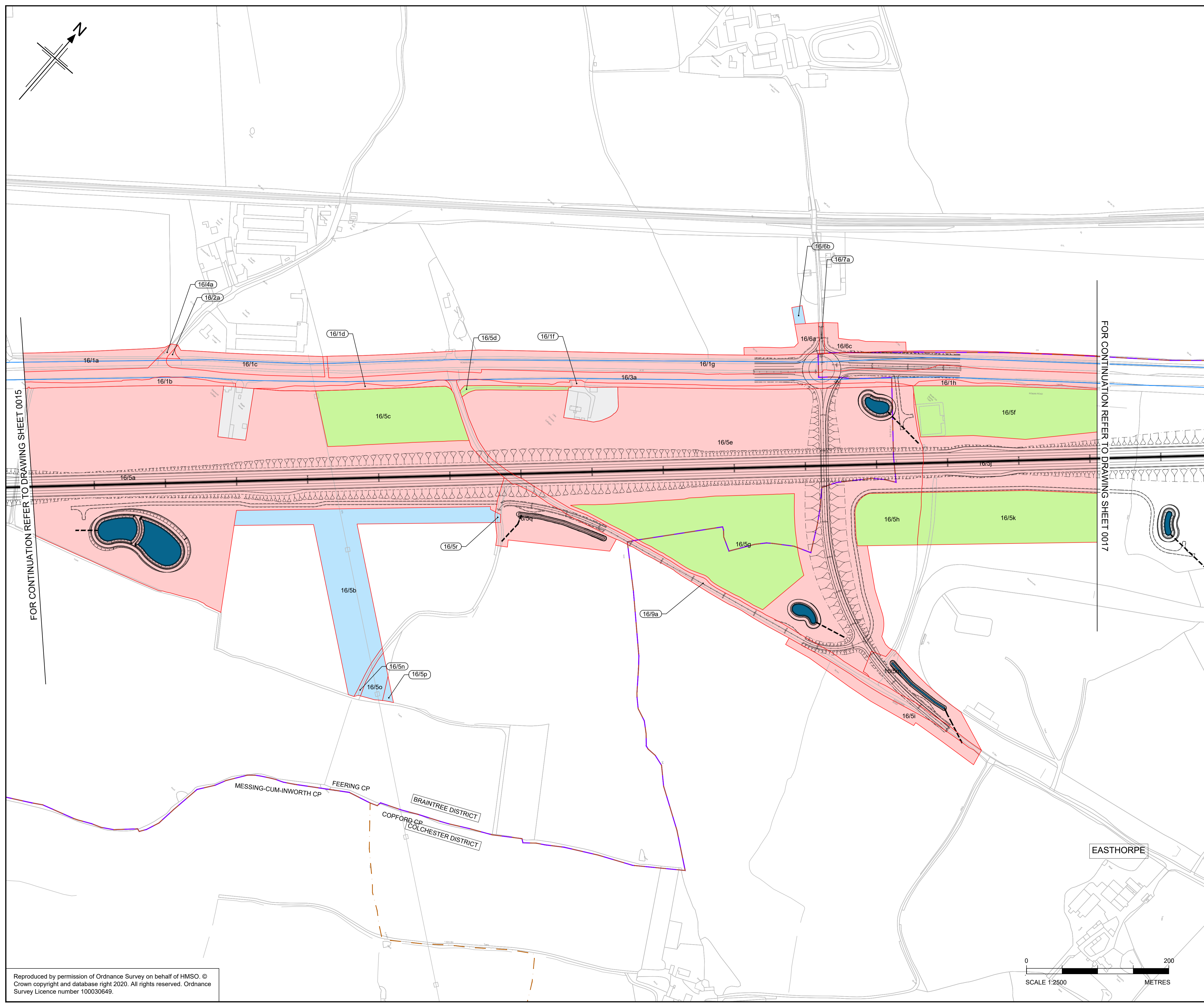
Reproduced by permission of Ordnance Survey on behalf of HMSO. © Crown copyright and database right 2020. All rights reserved. Ordnance Survey Licence number 100030649.





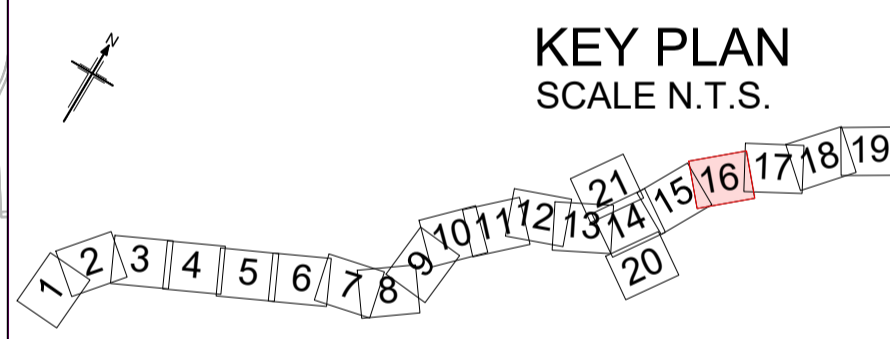
- NOTES**
1. ALL DIMENSIONS ARE IN METERS UNLESS OTHERWISE STATED.
 2. THE BASE MAPPING IS BASED ON ORDNANCE SURVEY (O/S) DATA.
 3. ALL EASEMENTS, SERVITUDES AND PRIVATE RIGHTS ARE PROPOSED TO BE EXTINGUISHED ON LAND THAT IS TO BE ACQUIRED UNLESS STATED OTHERWISE IN THE BOOK OF REFERENCE.
 4. THIS DRAWING IS TO READ IN CONJUNCTION WITH ALL OTHER PLANS AND DOCUMENTATION, IN PARTICULAR THE WORKS PLANS [TR010060/APP/2.2] AND BOOK OF REFERENCE [TR010060/APP/4.3]

- LEGEND**
- ORDER LIMITS
 - PERMANENT ACQUISITION OF ALL INTERESTS IN LAND
 - LAND TO BE USED TEMPORARILY
 - LAND TO BE USED TEMPORARILY AND NEW RIGHTS TO BE ACQUIRED PERMANENTLY
 - PERMANENT ACQUISITION OF ALL INTERESTS IN THE AIRSPACE OVER LAND
 - PERMANENT ACQUISITION OF ALL INTERESTS IN THE SUBSOIL
 - LAND NOT SUBJECT TO POWERS OF COMPULSORY ACQUISITION OR TEMPORARY POSSESSION
 - LAND NOT SUBJECT TO POWERS IN THE ORDER
 - PLOT NUMBERS (XX/XX)
 - ADMINISTRATIVE BOUNDARY
 - PARISH BOUNDARIES
 - EXISTING A12 ALIGNMENT
 - PROPOSED A12 ALIGNMENT, JUNCTIONS & SIDE ROADS
 - EXISTING HIGH PRESSURE GAS MAIN (Work U69)
 - PROPOSED HIGH PRESSURE GAS MAIN (Work U69 - PROPOSED CENTRELINE)
 - PROPOSED ATTENUATION POND (WITH OUTFALL CONNECTION)



FOR CONTINUATION REFER TO DRAWING SHEET 0015

FOR CONTINUATION REFER TO DRAWING SHEET 0017



P02	09/06/2023	DEADLINE 6	GJ	CC	KC	ND
P01	25/01/2023	DEADLINE 1	GJ	CC	KC	ND
Rev	Rev. Date	Purpose of revision	Drawn	Checked	Rev'd	Appr'd

Development Consent Order Number: TR010060
 Development Consent Order Drawing Number: TR010060/EXAM/9.4

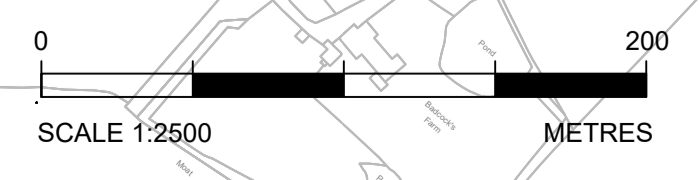


Project: A12 CHELMSFORD TO A120 WIDENING SCHEME

Drawing title: **ADDITIONAL PLANS
 COMPOSITE LAND, HIGHWAY
 AND WORK U69 PLANS
 SHEET 16 OF 21**

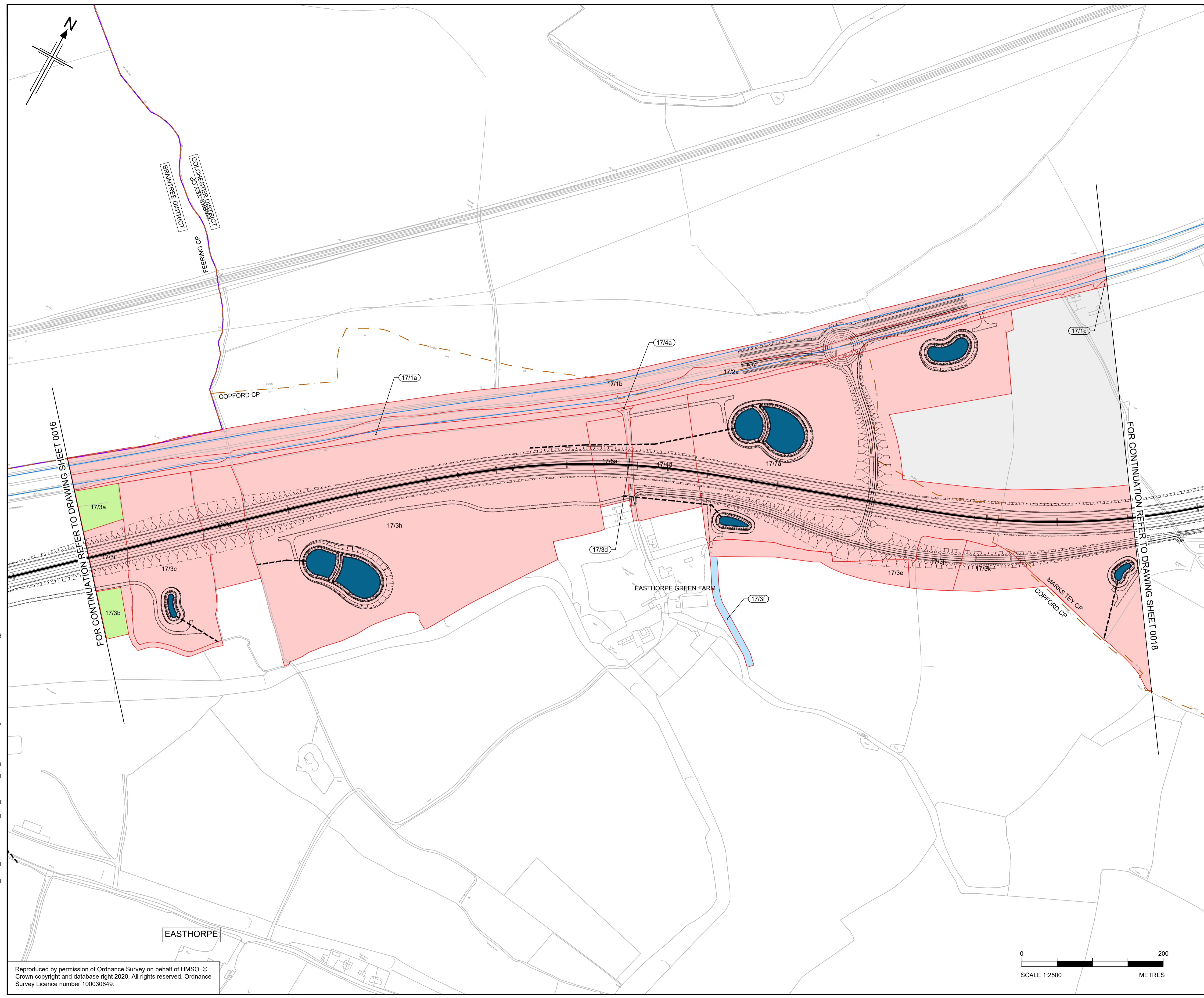
Regulation	RULE 8(1)(k)	
Purpose of issue	EXAMINATION ADDITIONAL SUBMISSION	
State Code	STATUTORY PROCEDURES AND POWERS	
Project Stage	PCF4	Drawing status
Scale at A1 (841x594mm)	1:2500	S4
Jacobs No.	B36601D1	Rev
Client no.	HE551497	P02

Drawing number: HE551497 - ARD - LDC - SCHW -DR- X -0516
 Location: EASTHORPE



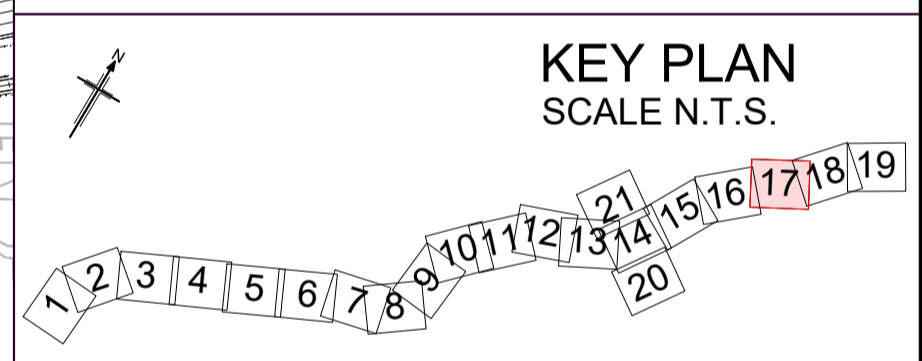
N:\CAD Team\A12\Land Plans\Additional Info\Overlaid_R2_09062023.dwg - 09/06/2023 13:14:42 - S16 - gjonas

Reproduced by permission of Ordnance Survey on behalf of HMSO. © Crown copyright and database right 2020. All rights reserved. Ordnance Survey Licence number 100030649.



- NOTES**
1. ALL DIMENSIONS ARE IN METERS UNLESS OTHERWISE STATED
 2. THE BASE MAPPING IS BASED ON ORDNANCE SURVEY (O/S) DATA
 3. ALL EASEMENTS, SERVITUDES AND PRIVATE RIGHTS ARE PROPOSED TO BE EXTINGUISHED ON LAND THAT IS TO BE ACQUIRED UNLESS STATED OTHERWISE IN THE BOOK OF REFERENCE.
 4. THIS DRAWING IS TO READ IN CONJUNCTION WITH ALL OTHER PLANS AND DOCUMENTATION, IN PARTICULAR THE WORKS PLANS [TR010060/APP/2.2] AND BOOK OF REFERENCE [TR010060/APP/4.3]

- LEGEND**
- ORDER LIMITS
 - PERMANENT ACQUISITION OF ALL INTERESTS IN LAND
 - LAND TO BE USED TEMPORARILY
 - LAND TO BE USED TEMPORARILY AND NEW RIGHTS TO BE ACQUIRED PERMANENTLY
 - PERMANENT ACQUISITION OF ALL INTERESTS IN THE AIRSPACE OVER LAND
 - PERMANENT ACQUISITION OF ALL INTERESTS IN THE SUBSOIL
 - LAND NOT SUBJECT TO POWERS OF COMPULSORY ACQUISITION OR TEMPORARY POSSESSION
 - LAND NOT SUBJECT TO POWERS IN THE ORDER
 - PLOT NUMBERS (XX/XX)
 - ADMINISTRATIVE BOUNDARY
 - PARISH BOUNDARIES
 - EXISTING A12 ALIGNMENT
 - PROPOSED A12 ALIGNMENT, JUNCTIONS & SIDE ROADS
 - EXISTING HIGH PRESSURE GAS MAIN (Work U69)
 - PROPOSED HIGH PRESSURE GAS MAIN (Work U69 - PROPOSED CENTRELINE)
 - PROPOSED ATTENUATION POND (WITH OUTFALL CONNECTION)



P02	09/06/2023	DEADLINE 6	GJ	CC	KC	ND
P01	25/01/2023	DEADLINE 1	GJ	CC	KC	ND
Rev	Rev. Date	Purpose of revision	Drawn	Checked	Rev'd	Appr'd

Development Consent Order Number:	Development Consent Order Drawing Number:
TR010060	TR010060/EXAM/9.4



Project

A12 CHELMSFORD TO A120 WIDENING SCHEME

Drawing title

**ADDITIONAL PLANS
COMPOSITE LAND, HIGHWAY
AND WORK U69 PLANS
SHEET 17 OF 21**

Regulation	RULE 8(1)(k)	
Purpose of issue	EXAMINATION ADDITIONAL SUBMISSION	
State Code	STATUTORY PROCEDURES AND POWERS	
Project Stage	PCF4	Drawing status
Scale at A1 (841x594mm)	1:2500	S4
Jacobs No.	B36601D1	Rev
Client no.	HE551497	P02

Drawing number

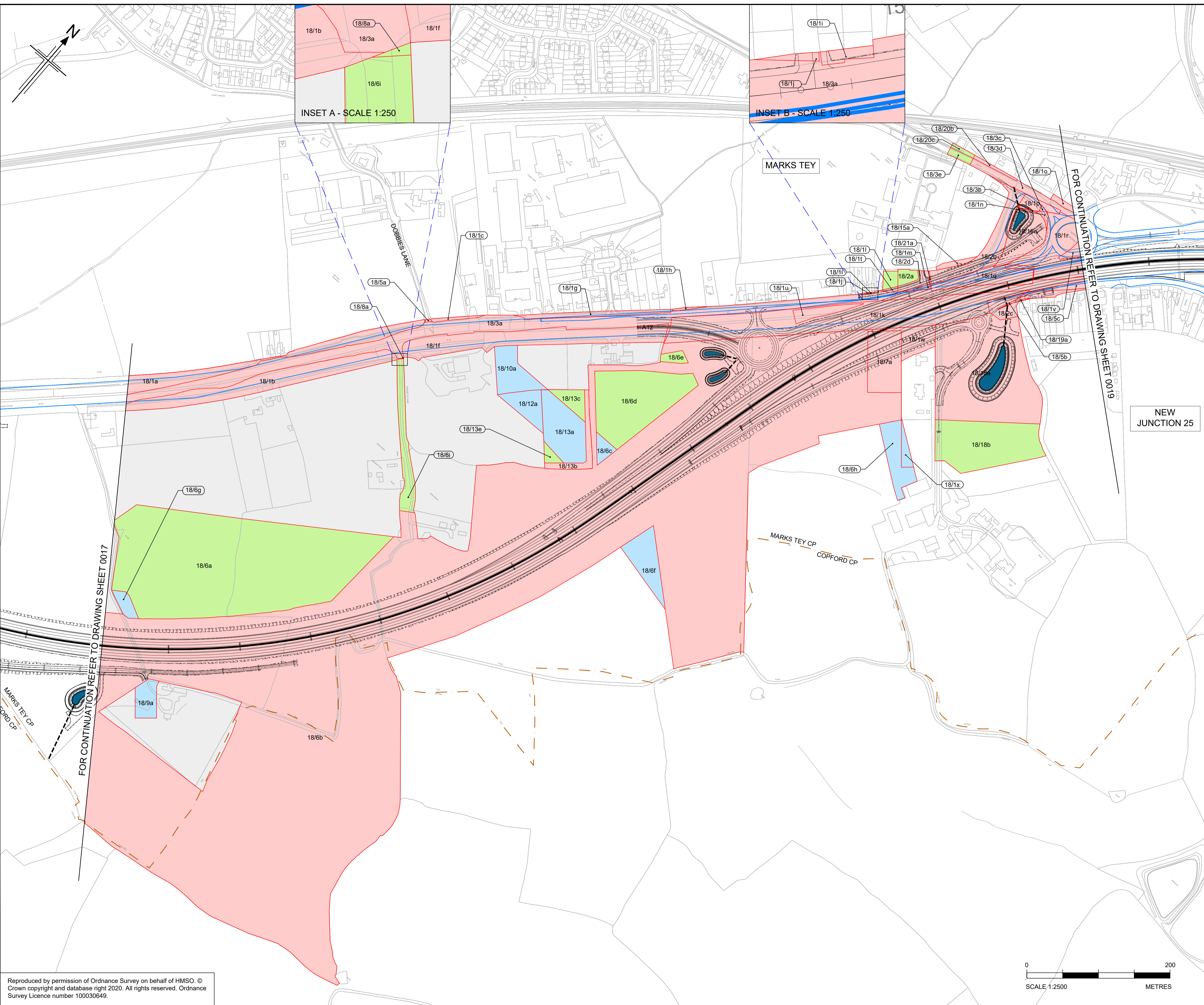
HE551497 - ARD - LDC - SCHW -DR- X-0517

Originator: ARD, Volume: LDC, Location: SCHW, Type: DR, Role: X, Number: 0517

N:\CAD Team\A12 Land Plans\Additional_Info_Overlay\A12_Land_Plans\Additional_Info_Overlay_R2_09062023.dwg - 09/06/2023 13:17:02 - S17 - giones

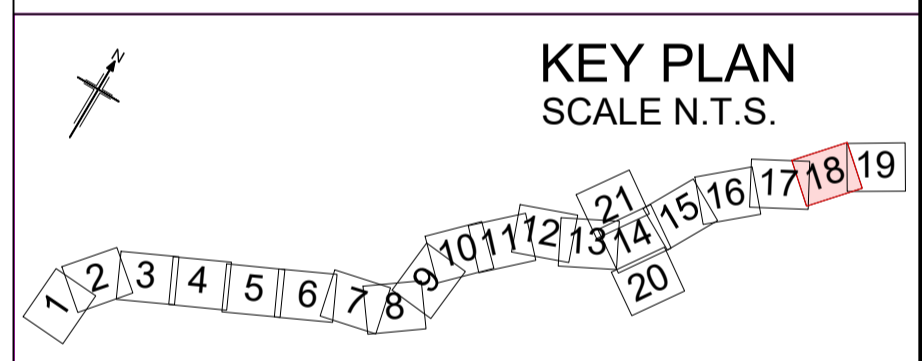
Reproduced by permission of Ordnance Survey on behalf of HMSO. © Crown copyright and database right 2020. All rights reserved. Ordnance Survey Licence number 100030649.

N:\CAD Team\A12 Land Plans\Additional_Info_Overlay\09/06/2023 13:20:52 - S18 - gones



- NOTES**
- ALL DIMENSIONS ARE IN METERS UNLESS OTHERWISE STATED
 - THE BASE MAPPING IS BASED ON ORDNANCE SURVEY (O/S) DATA
 - ALL EASEMENTS, SERVITUDES AND PRIVATE RIGHTS ARE PROPOSED TO BE EXTINGUISHED ON LAND THAT IS TO BE ACQUIRED UNLESS STATED OTHERWISE IN THE BOOK OF REFERENCE.
 - THIS DRAWING IS TO READ IN CONJUNCTION WITH ALL OTHER PLANS AND DOCUMENTATION, IN PARTICULAR THE WORKS PLANS [TR010060/APP/2.2] AND BOOK OF REFERENCE [TR010060/APP/4.3]

- LEGEND**
- ORDER LIMITS
 - PERMANENT ACQUISITION OF ALL INTERESTS IN LAND
 - LAND TO BE USED TEMPORARILY
 - LAND TO BE USED TEMPORARILY AND NEW RIGHTS TO BE ACQUIRED PERMANENTLY
 - PERMANENT ACQUISITION OF ALL INTERESTS IN THE AIRSPACE OVER LAND
 - PERMANENT ACQUISITION OF ALL INTERESTS IN THE SUBSOIL
 - LAND NOT SUBJECT TO POWERS OF COMPULSORY ACQUISITION OR TEMPORARY POSSESSION
 - LAND NOT SUBJECT TO POWERS IN THE ORDER
 - PLOT NUMBERS (XX/XX)
 - ADMINISTRATIVE BOUNDARY
 - PARISH BOUNDARIES
 - EXISTING A12 ALIGNMENT
 - PROPOSED A12 ALIGNMENT, JUNCTIONS & SIDE ROADS
 - EXISTING HIGH PRESSURE GAS MAIN (Work U69)
 - PROPOSED HIGH PRESSURE GAS MAIN (Work U69 - PROPOSED CENTRELINE)
 - PROPOSED ATTENUATION POND (WITH OUTFALL CONNECTION)



P02	19/05/2023	DCO CHANGE	GJ	CC	KC	ND
P01	25/01/2023	DEADLINE 1	GJ	CC	KC	ND
Rev	Rev. Date	Purpose of revision	Drawn	Checked	Rev'd	Apprv'd

Development Consent Order Number:	Development Consent Order Drawing Number:
TR010060	TR010060/EXAM/9.4

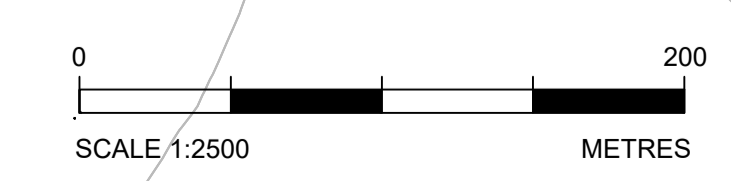


Project
A12 CHELMSFORD TO A120 WIDENING SCHEME

Drawing title
ADDITIONAL PLANS
COMPOSITE LAND, HIGHWAY
AND WORK U69 PLANS
SHEET 18 OF 21

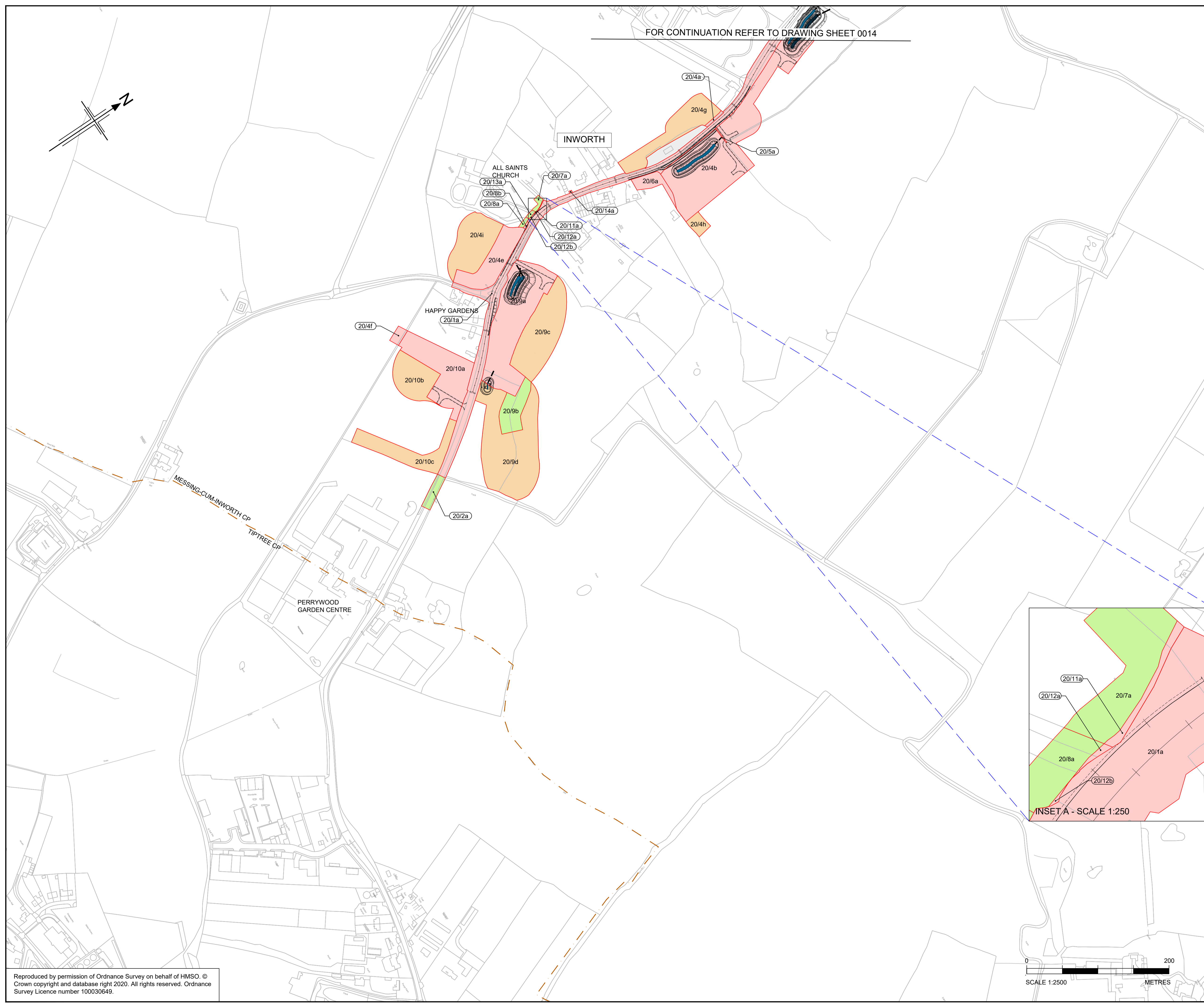
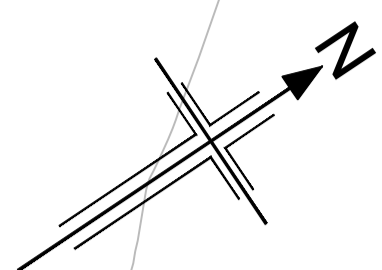
Regulation	RULE 8(1)(k)	
Purpose of issue	EXAMINATION ADDITIONAL SUBMISSION	
State Code	STATUTORY PROCEDURES AND POWERS	
Project Stage	PCF4	Drawing status
Scale at A1 (841x594mm)	1:2500	S4
Jacobs No.	B36601D1	Rev
Client no.	HE551497	P02

Drawing number: HE551497 - ARD - LDC - SCHW
Location: -DR- X-0518



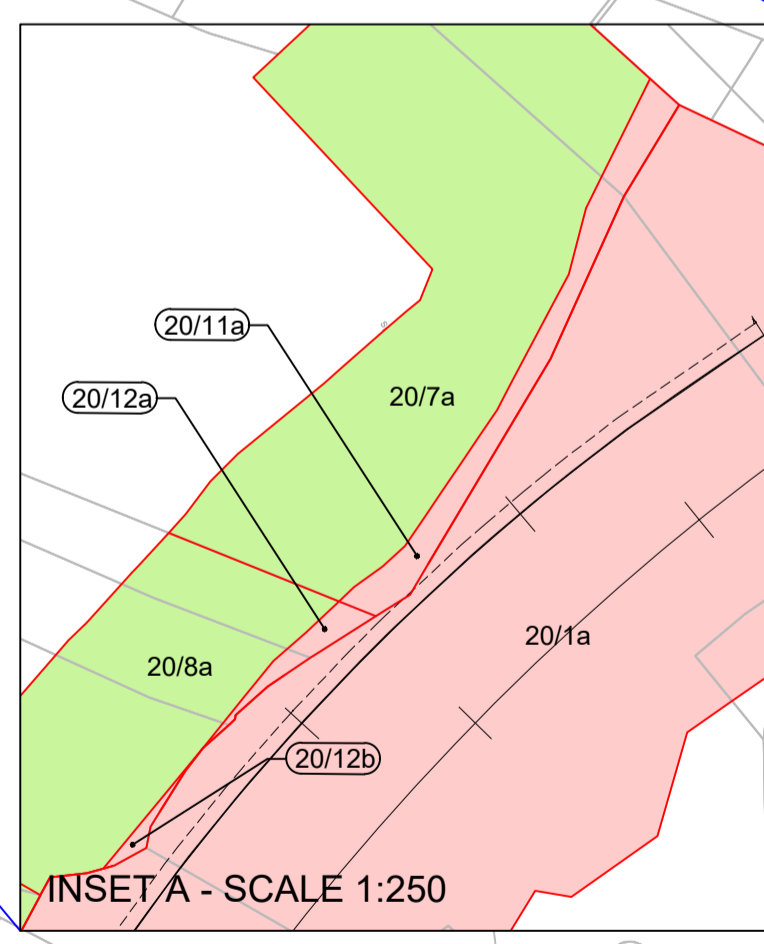
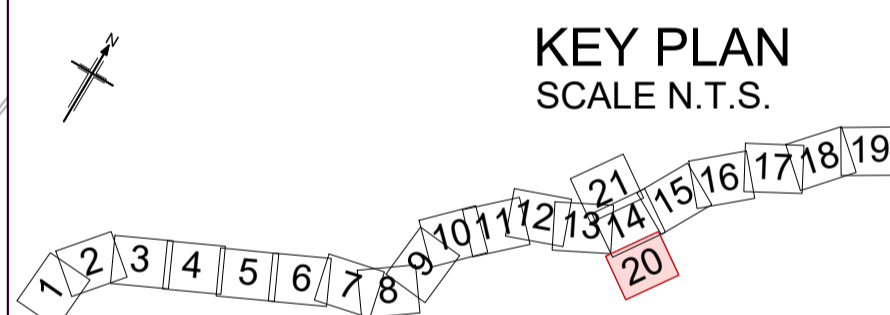
Reproduced by permission of Ordnance Survey on behalf of HMSO. © Crown copyright and database right 2020. All rights reserved. Ordnance Survey Licence number 100030649.

FOR CONTINUATION REFER TO DRAWING SHEET 0014



- NOTES**
1. ALL DIMENSIONS ARE IN METERS UNLESS OTHERWISE STATED.
 2. THE BASE MAPPING IS BASED ON ORDNANCE SURVEY (O/S) DATA.
 3. ALL EASEMENTS, SERVITUDES AND PRIVATE RIGHTS ARE PROPOSED TO BE EXTINGUISHED ON LAND THAT IS TO BE ACQUIRED UNLESS STATED OTHERWISE IN THE BOOK OF REFERENCE.
 4. THIS DRAWING IS TO BE READ IN CONJUNCTION WITH ALL OTHER PLANS AND DOCUMENTATION, IN PARTICULAR THE WORKS PLANS [TR010060/APP/2.2] AND BOOK OF REFERENCE [TR010060/APP/4.3]

- LEGEND**
- ORDER LIMITS
 - PERMANENT ACQUISITION OF ALL INTERESTS IN LAND
 - LAND TO BE USED TEMPORARILY
 - LAND TO BE USED TEMPORARILY AND NEW RIGHTS TO BE ACQUIRED PERMANENTLY
 - PERMANENT ACQUISITION OF ALL INTERESTS IN THE AIRSPACE OVER LAND
 - PERMANENT ACQUISITION OF ALL INTERESTS IN THE SUBSOIL
 - LAND NOT SUBJECT TO POWERS OF COMPULSORY ACQUISITION OR TEMPORARY POSSESSION
 - LAND NOT SUBJECT TO POWERS IN THE ORDER
 - PLOT NUMBERS (XX/XX)
 - ADMINISTRATIVE BOUNDARY
 - PARISH BOUNDARIES
 - EXISTING A12 ALIGNMENT
 - PROPOSED A12 ALIGNMENT, JUNCTIONS & SIDE ROADS
 - EXISTING HIGH PRESSURE GAS MAIN (Work U69)
 - PROPOSED HIGH PRESSURE GAS MAIN (Work U69 - PROPOSED CENTRELINE)
 - PROPOSED ATTENUATION POND (WITH OUTFALL CONNECTION)



P02	19/05/2023	DCO CHANGE	GJ	CC	KC	ND
P01	25/01/2023	DEADLINE 1	GJ	CC	KC	ND
Rev	Rev. Date	Purpose of revision	Drawn	Checked	Rev'd	Appr'd

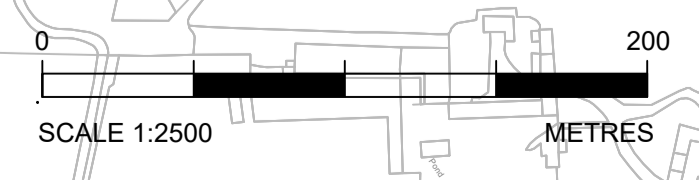
Development Consent Order Number:	Development Consent Order Drawing Number:
TR010060	TR010060/EXAM/9.4



Client
Project
A12 CHELMSFORD TO A120 WIDENING SCHEME

Drawing title
**ADDITIONAL PLANS
COMPOSITE LAND, HIGHWAY
AND WORK U69 PLANS
SHEET 20 OF 21**

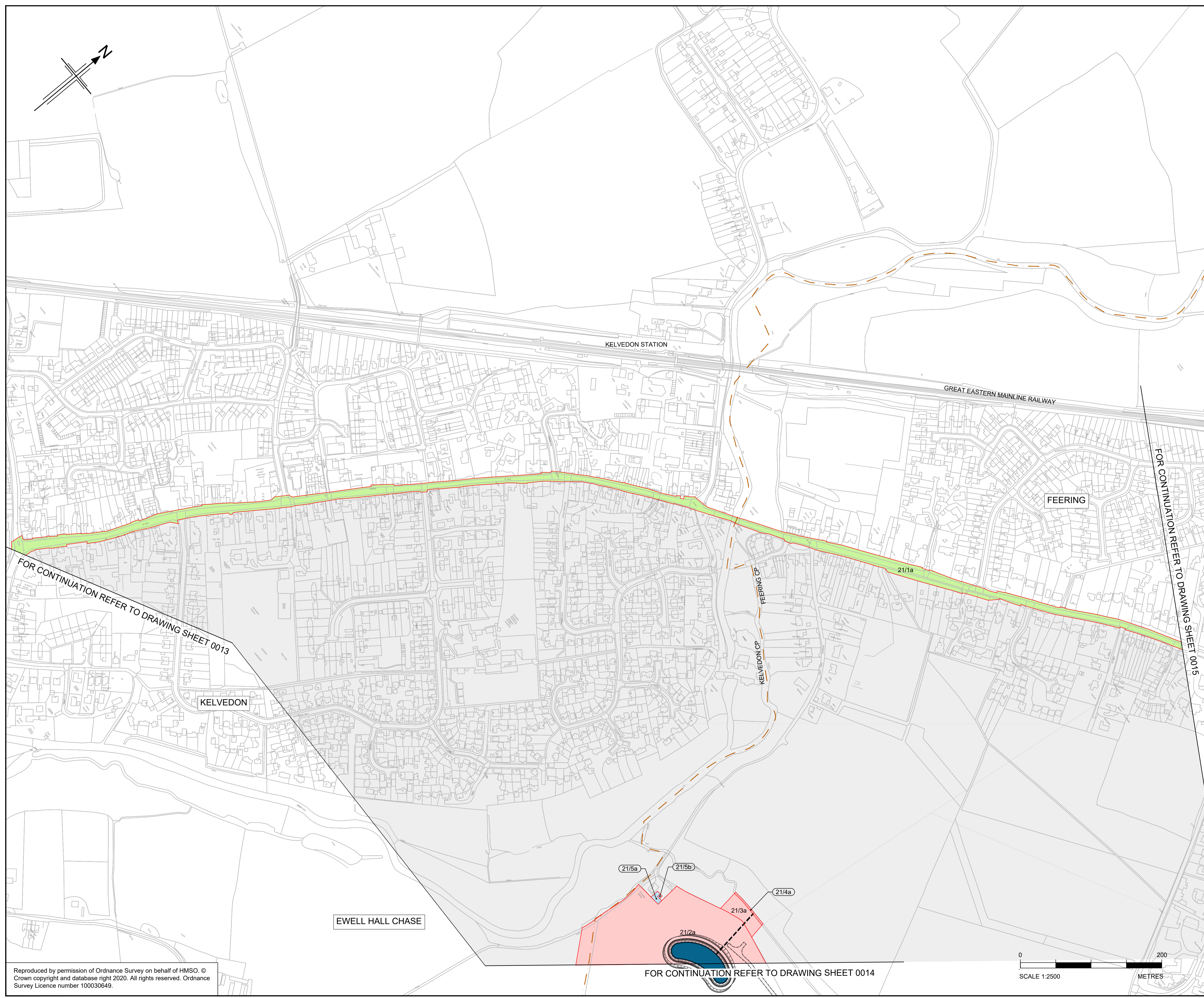
Regulation	RULE 8(1)(k)
Purpose of issue	EXAMINATION ADDITIONAL SUBMISSION
State Code	STATUTORY PROCEDURES AND POWERS
Project Stage	PCF4
Scale at A1 (84x594mm)	1:2500
Jacobs No.	B36601D1
Client no.	HE551497
Drawing number	P02



Originator | Volume
HE551497 - ARD - LDC-
Location | Type | Role | Number
SCHW -DR- X -0520

N:\CAD Team\A12\Land Plans\Additional_Info_Overlaid_R2_09062023.dwg - 09/06/2023 13:30:53 - S20 - g.jones

Reproduced by permission of Ordnance Survey on behalf of HMSO. © Crown copyright and database right 2020. All rights reserved. Ordnance Survey Licence number 100030649.



- NOTES**
1. ALL DIMENSIONS ARE IN METERS UNLESS OTHERWISE STATED.
 2. THE BASE MAPPING IS BASED ON ORDNANCE SURVEY (O/S) DATA.
 3. ALL EASEMENTS, SERVITUDES AND PRIVATE RIGHTS ARE PROPOSED TO BE EXTINGUISHED ON LAND THAT IS TO BE ACQUIRED UNLESS STATED OTHERWISE IN THE BOOK OF REFERENCE.
 4. THIS DRAWING IS TO READ IN CONJUNCTION WITH ALL OTHER PLANS AND DOCUMENTATION, IN PARTICULAR THE WORKS PLANS [TR010060/APP/2.2] AND BOOK OF REFERENCE [TR010060/APP/4.3]

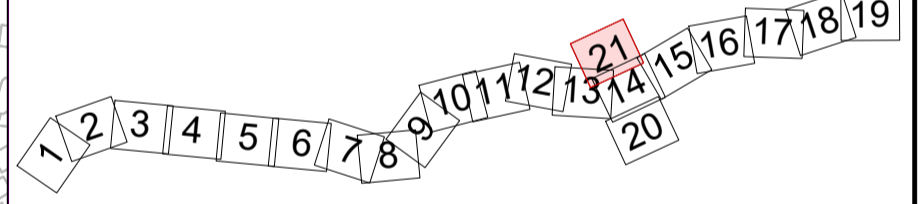
- LEGEND**
- ORDER LIMITS
 - PERMANENT ACQUISITION OF ALL INTERESTS IN LAND
 - LAND TO BE USED TEMPORARILY
 - LAND TO BE USED TEMPORARILY AND NEW RIGHTS TO BE ACQUIRED PERMANENTLY
 - PERMANENT ACQUISITION OF ALL INTERESTS IN THE AIRSPACE OVER LAND
 - PERMANENT ACQUISITION OF ALL INTERESTS IN THE SUBSOIL
 - LAND NOT SUBJECT TO POWERS OF COMPULSORY ACQUISITION OR TEMPORARY POSSESSION
 - LAND NOT SUBJECT TO POWERS IN THE ORDER
 - XX/XX PLOT NUMBERS
 - ADMINISTRATIVE BOUNDARY
 - PARISH BOUNDARIES
 - EXISTING A12 ALIGNMENT
 - PROPOSED A12 ALIGNMENT, JUNCTIONS & SIDE ROADS
 - EXISTING HIGH PRESSURE GAS MAIN (Work U69)
 - PROPOSED HIGH PRESSURE GAS MAIN (Work U69 - PROPOSED CENTRELINE)
 - PROPOSED ATTENUATION POND (WITH OUTFALL CONNECTION)

FOR CONTINUATION REFER TO DRAWING SHEET 0013

FOR CONTINUATION REFER TO DRAWING SHEET 0015

FOR CONTINUATION REFER TO DRAWING SHEET 0014

KEY PLAN
SCALE N.T.S.



Rev	Rev. Date	Purpose of revision	Drawn	Checkd	Rev'd	Appr'd
P01	25/01/2023	DEADLINE 1	GJ	CC	KC	ND

Development Consent Order Number: TR010060
Development Consent Order Drawing Number: TR010060/EXAM/9.4

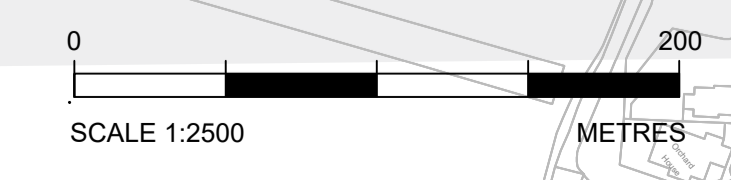


Project
A12 CHELMSFORD TO A120 WIDENING SCHEME

Drawing title
ADDITIONAL PLANS
COMPOSITE LAND, HIGHWAY
AND WORK U69 PLANS
SHEET 21 OF 21

Regulation	RULE 8(1)(k)		
Purpose of issue	EXAMINATION ADDITIONAL SUBMISSION		
State Code	STATUTORY PROCEDURES AND POWERS		
Project Stage	PCF4	Drawing status	S4
Scale at A1 (841x594mm)	1:2500	Rev	P01
Jacobs No.	B36601D1	Client no.	HE551497

Drawing number: HE551497 - ARD - LDC - SCHW -DR- X -0521



N:\CAD Team\A12\Land Plans\Additional_Info_Overlaid_R2_09062023.dwg - 09/06/2023 13:35:59 - S21 - gjonas

Reproduced by permission of Ordnance Survey on behalf of HMSO. © Crown copyright and database right 2020. All rights reserved. Ordnance Survey Licence number 100030649.